

# Mahon Park

Scale 1:4000

2m contours


















Conforms to ISSprOM2019-2

Fieldwork and drawing by Bruce Rennie, 2023,26

Updates Ben Smith, 2024

© Copyright 2026, GVOC

## Mahon WET June 24, 2026

Aluminium Squares		1.4 km		70 m	
					
1	64				
2	65				
3	67				
4	61				
5	68				
6	60				
7	59				
	180 m				