


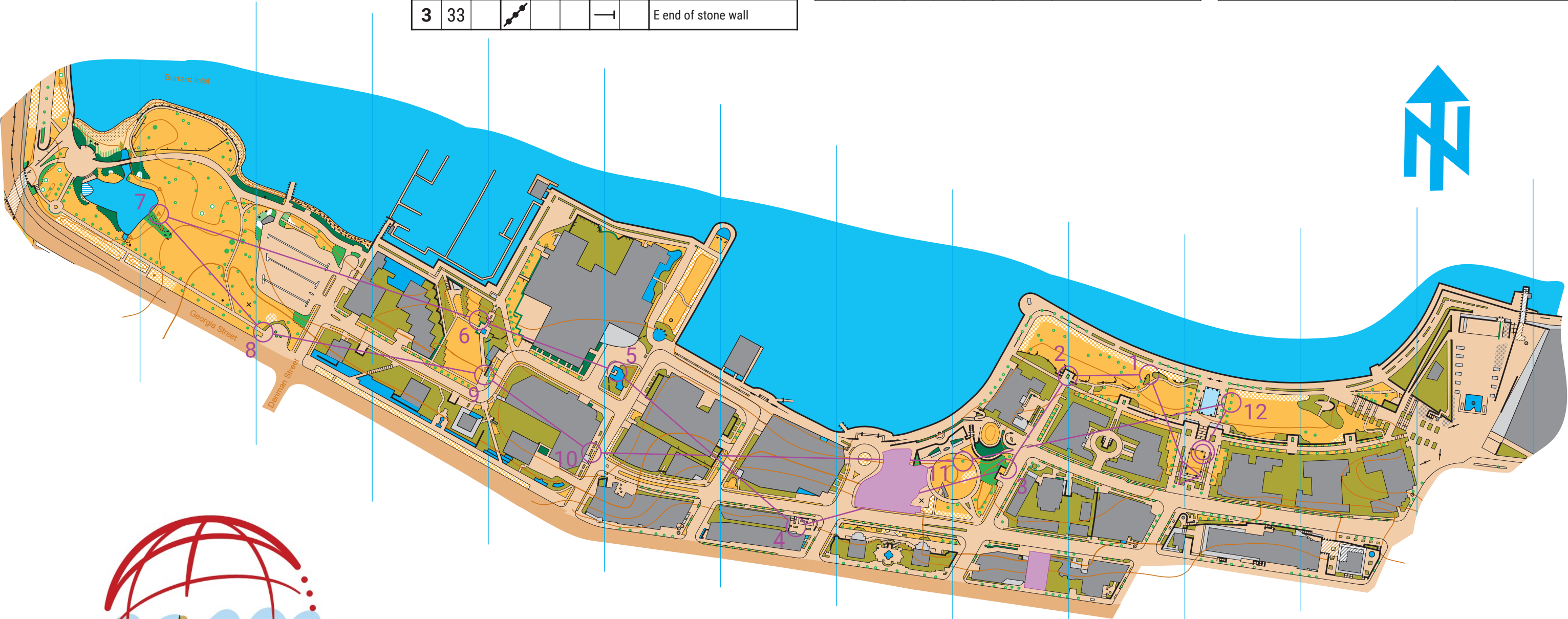


Report to the finish by 8 pm to check out.
If you forget to check out, please text or
WhatsApp Dawn

ICC Coal Harbour									
Beginner			2.5 km						
▷								Start:	
1	48	←				—		E end of W stone wall	
2	32					○	●	SE side of lone tree	
3	33					—		E end of stone wall	

4	52		⊗		○	E part of flower bed			
5	35		▨		⊗	NE edge of paved area			
6	57		⊗		└	SW outside corner of flower bed			
7	40		⊗		○	NE side of root stock			
8	46		↘		→	E end of path			

9	37		↗		✓	SW end of stone wall			
10	44	↙	⊗		○	E part of SW flower bed			
11	42		↑		○	N side of lone tree			
12	31	↑	↑		○	S side of middle lone tree			
		60 m				Navigate 60 m to finish			



Greater Vancouver
Orienteering
Club
gvoc.whyjustrun.ca

- Building
- Canopy
- Paved Area (low traffic)
- Paved Area (heavy traffic)
- Area Passable at 2 Levels
- Impassable Fence
- Impassable Wall
- Passable Wall
- Passable Retaining Wall
- Passable Fence
- Bridge

- Contour Line
- Form Line
- Open Land
- Open Land with Scattered Trees
- Uncrossable Vegetation
- Area that Shall NOT be Entered
- Area with Obstacles
- Uncrossable Body of Water
- Prominent Man-made Feature
 - Cairn
 - Boulder

Coal Harbour

Scale: 1:4 000
Contours: 2m

Map by Thomas Nipen (2009)
Expanded by Alton Ho & Jonathan Harris (2025)
Conforms to ISSprOM 2019-2