

Watershed Park

Scale: 1:7500 Contours: 5m

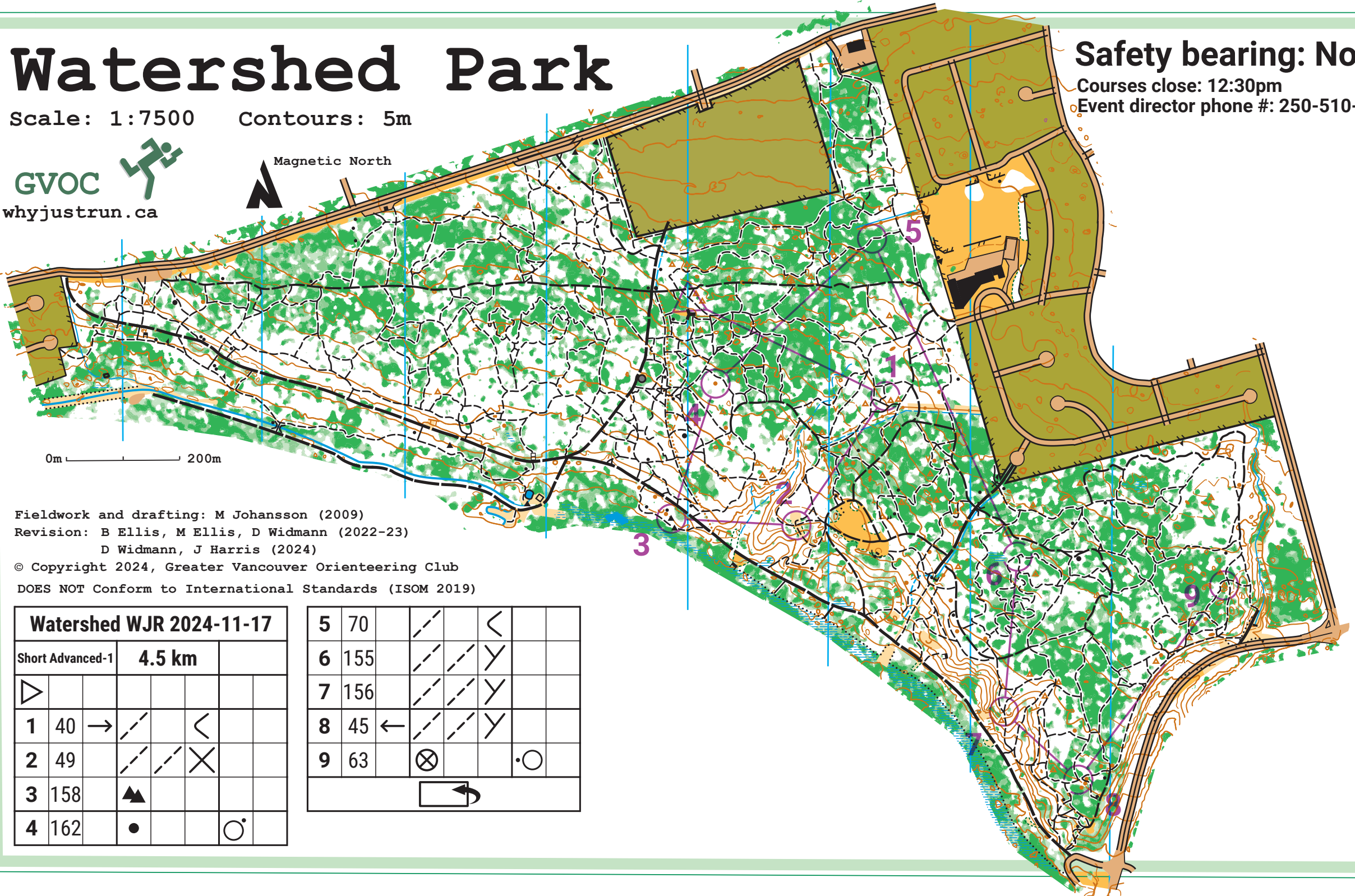
GVOC 
whyjustrun.ca












Safety bearing: North















Courses close: 12:30pm

Event director phone #: 250-510-6430



Fieldwork and drafting: M Johansson (2009)
 Revision: B Ellis, M Ellis, D Widmann (2022-23)
 D Widmann, J Harris (2024)
 © Copyright 2024, Greater Vancouver Orienteering Club
 DOES NOT Conform to International Standards (ISOM 2019)

Watershed WJR 2024-11-17									
Short Advanced-1		4.5 km							
									
1	40	→							
2	49								
3	158								
4	162								

5	70							
6	155							
7	156							
8	45	←						
9	63							
								

Watershed Park

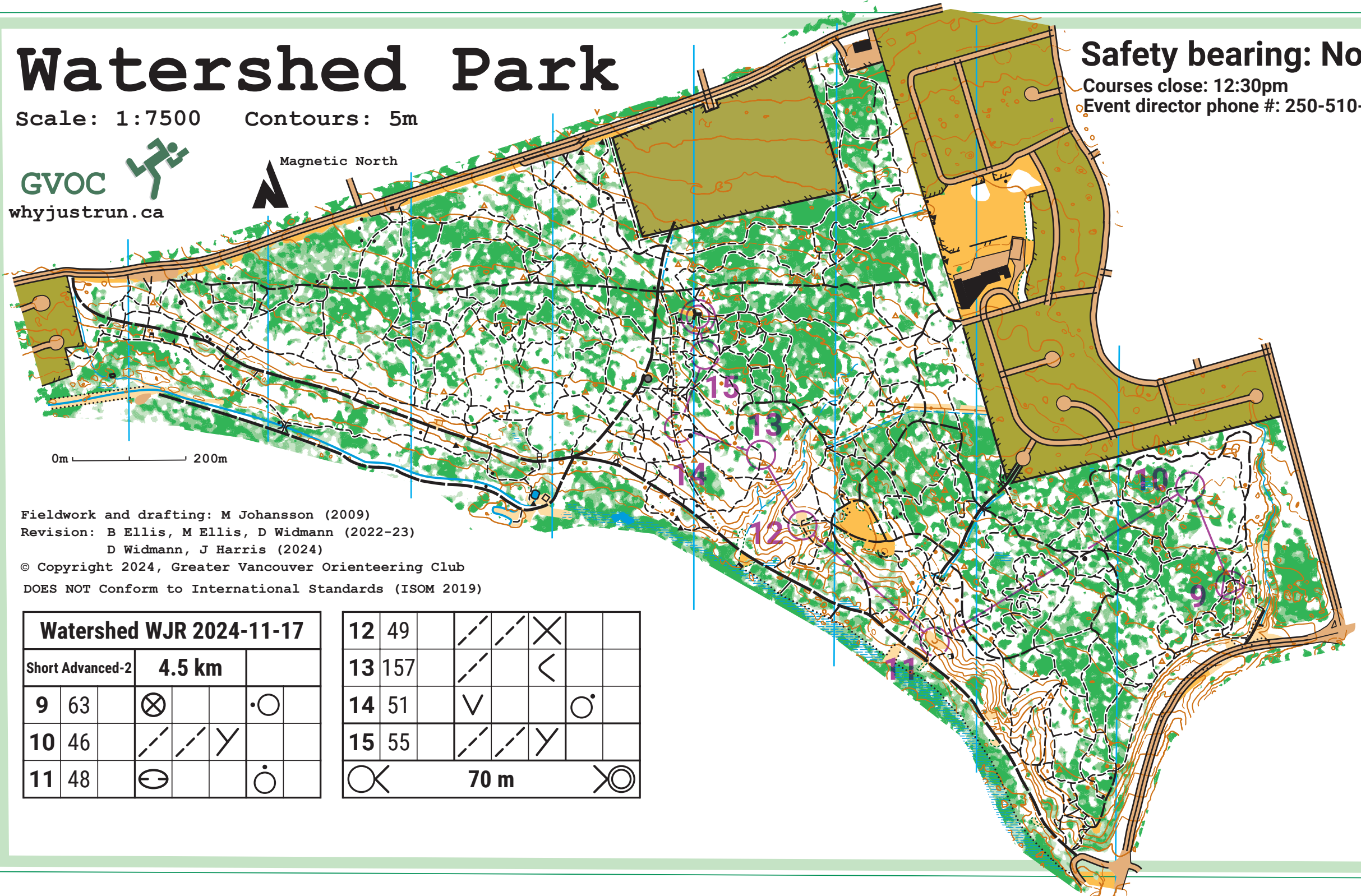
Scale: 1:7500 Contours: 5m



Safety bearing: North

Courses close: 12:30pm

Event director phone #: 250-510-6430



0m ————— 200m

Fieldwork and drafting: M Johansson (2009)
 Revision: B Ellis, M Ellis, D Widmann (2022-23)
 D Widmann, J Harris (2024)
 © Copyright 2024, Greater Vancouver Orienteering Club
 DOES NOT Conform to International Standards (ISOM 2019)

Watershed WJR 2024-11-17

Short Advanced-2		4.5 km			
9	63	⊗			⊙
10	46	⚡	⚡	⚡	
11	48	⊖			⊙

12	49	⚡	⚡	⊗		
13	157	⚡		<		
14	51	∇			⊙	
15	55	⚡	⚡	⚡		
		⊙	70 m		⊙	