







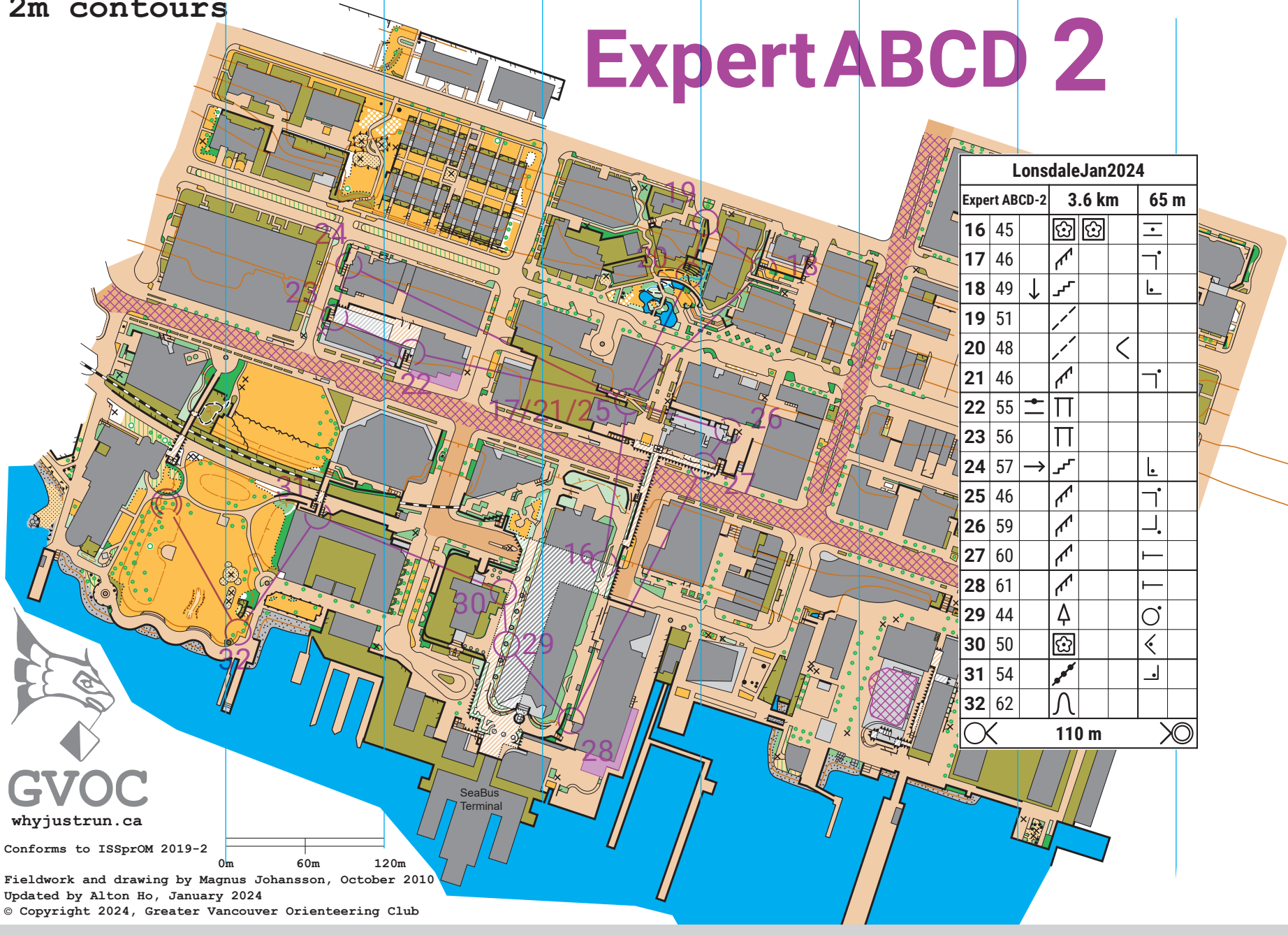
Lonsdale Quay





































-    Two levels, passable at both levels
-  Two levels, passable at lower level only
-  One level, impassable
-  One level, impassable



Scale 1:4000
2m contours

Expert ABCD 2



LonsdaleJan2024			
Expert ABCD-2	3.6 km	65 m	
16 45			
17 46			
18 49			
19 51			
20 48			
21 46			
22 55			
23 56			
24 57			
25 46			
26 59			
27 60			
28 61			
29 44			
30 50			
31 54			
32 62			
			110 m 



Conforms to ISSprOM 2019-2
0m 60m 120m
Fieldwork and drawing by Magnus Johansson, October 2010
Updated by Alton Ho, January 2024
© Copyright 2024, Greater Vancouver Orienteering Club