






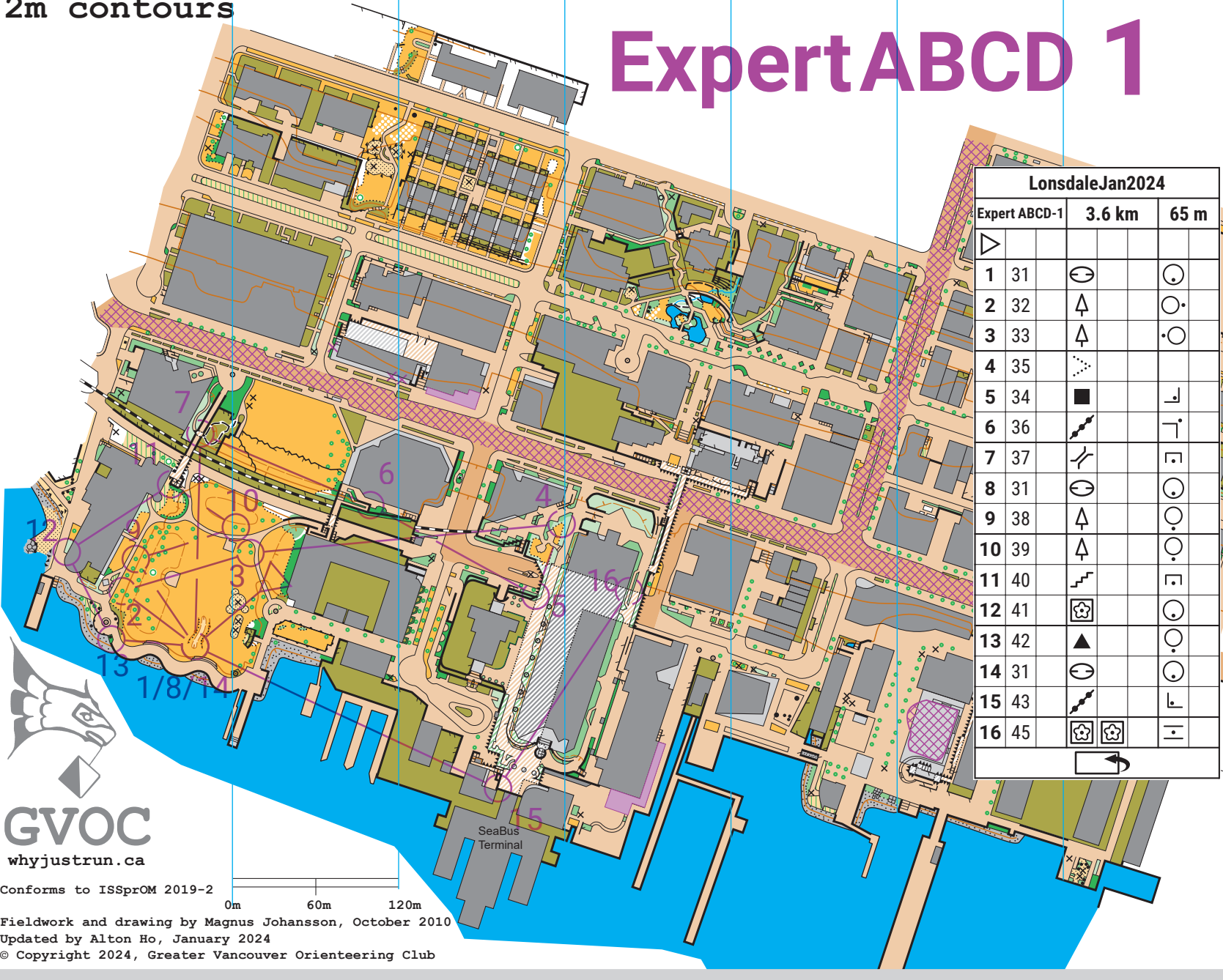
Lonsdale Quay


































Scale 1:4000
2m contours

-   Two levels, passable at both levels
-  Two levels, passable at lower level only
-  One level, impassable
-  One level, impassable



Expert ABCD 1



LonsdaleJan2024			
Expert ABCD-1	3.6 km	65 m	
▶			
1 31			
2 32			
3 33			
4 35			
5 34			
6 36			
7 37			
8 31			
9 38			
10 39			
11 40			
12 41			
13 42			
14 31			
15 43			
16 45	 		
			

GVOC
whyjustrun.ca

Conforms to ISSprOM 2019-2
0m 60m 120m
Fieldwork and drawing by Magnus Johansson, October 2010
Updated by Alton Ho, January 2024
© Copyright 2024, Greater Vancouver Orienteering Club