

# Minoru Park

Scale 1:4000


2 metre contours



Conforms to International Standards for Sprint Orienteering Maps (ISSpOM 2019-2)



Magnetic North



Minoru Park WET				
MS Shorter ABCD	3.9 km			
1	31	×		○
2	32	↗		○
3	34	◇		⊥
4	35	↗ ↘	↘	⊥
5	32	↗		○
6	36	↗ ▲		○
7	37	■		⊥
8	38	← ⊗		○
9	74	↑		○
10	32	↗		○
11	40	↑ ⊗		○
12	41	↓ ⊗		○
13	42	↗		⊥
14	43	◇		⊥
15	44	⊗		⊥
16	45	↔ ⊗		⊥
17	46	⊗		○
18	48	↗ ↘	↘	⊥
19	47	■		⊥
20	44	⊗		⊥
21	49	⊗		○
22	51	↔ ⊗		⊥
23	52	↔ ⊥		⊥
24	44	⊗		⊥
25	73	↓ ↗		↘
26	65	⊗		∨
27	64	⊗		<
28	67	↗ ↑		○

130 m



**GVOC**  
whyjustrun.ca

Fieldwork and drawing  
 2005 (T Nipen)  
 Updated 2011 (M Rance),  
 2015 (T de St. Croix / B Ellis),  
 2019 (G Pugh),  
 2023 (Alton Ho)  
 © Copyright 2023, GVOC

0m 60m 120m

# Minoru Park

Scale 1:4000


2 metre contours



Conforms to International Standards for Sprint Orienteering Maps (ISSprOM 2019-2)



Magnetic North



Minoru Park WET			
MS Shorter ABDC	3.9 km		
----- 20 m ----->△			
▷	↑		
1	31	×	○
2	32	↗	○
3	34	◇	┌
4	35	↗ ↘	┌
5	32	↗	○
6	36	↗ ▲	○
7	37	■	┌
8	38	←	○
9	74	↑	○
10	32	↗	○
11	40	↑	Q
12	41	↓	○
13	42	↗	┌
14	43	◇	┌
15	44	■	┌
16	49	■	Q
17	51	↔	┌
18	52	↔	┌
19	44	■	┌
20	45	↔	┌
21	46	■	Q
22	48	↗ ↘	┌
23	47	■	┌
24	44	■	┌
25	73	↓	↗
26	65	■	┌
27	64	↔	<
28	67	↗	○
○	130 m		○



**GVOC**  
whyjustrun.ca

Fieldwork and drawing  
2005 (T Nipen)  
Updated 2011 (M Rance),  
2015 (T de St. Croix / B Ellis),  
2019 (G Pugh),  
2023 (Alton Ho)  
© Copyright 2023, GVOC

0m 60m 120m

# Minoru Park

Scale 1:4000


2 metre contours




Conforms to International Standards for Sprint Orienteering Maps (ISSrOM 2019-2)



Magnetic North



Minoru Park WET			
MS Shorter BACD	3.9 km		
----- 20 m ----->△			
▷	↑		
1 31	×		○
2 32	/		○
3 36	↗	▲	○
4 37	■		┌
5 38	←	⊗	○
6 74	↑		○
7 32	/		○
8 34	◇		┌
9 35	↗	↘	┌
10 32	/		○
11 40	↑	⊗	Q
12 41	↓	⊗	○
13 42	↘		┌
14 43	◇		┌
15 44	⊗		┌
16 45	⇌	▨	┌
17 46	⊗		Q
18 48	↘	↗	┌
19 47	■		┌
20 44	⊗		┌
21 49	⊗		Q
22 51	⇌	▨	┌
23 52	⇌	┌	┌
24 44	⊗		┌
25 73	↓	↗	/
26 65	⊗		∨
27 64	▨		<
28 67	↗	↑	○
		130 m	○



**GVOC**  
whyjustrun.ca

Fieldwork and drawing  
2005 (T Nipen)  
Updated 2011 (M Rance),  
2015 (T de St. Croix / B Ellis),  
2019 (G Pugh),  
2023 (Alton Ho)  
© Copyright 2023, GVOC

0m 60m 120m

# Minoru Park

Scale 1:4000


2 metre contours



Conforms to International Standards for Sprint Orienteering Maps (ISSrOM 2019-2)



Magnetic North



Minoru Park WET				
MS Shorter BADC	3.9 km			
20 m				
1	31	×		○
2	32	/		○
3	36	↗	▲	○
4	37	■		└
5	38	←	⊗	○
6	74	↑		○
7	32	/		○
8	34	◇		└
9	35	↗	↘	└
10	32	/		○
11	40	↑	⊗	Q
12	41	↓	⊗	○
13	42	↘		└
14	43	◇		└
15	44	⊗		└
16	49	⊗		Q
17	51	→	▨	└
18	52	→	▨	└
19	44	⊗		└
20	45	→	▨	└
21	46	⊗		Q
22	48	↘	↗	└
23	47	■		└
24	44	⊗		└
25	73	↓	↗	/
26	65	⊗		∨
27	64	▨		<
28	67	↗	↑	○

130 m



**GVOC**  
whyjustrun.ca

Fieldwork and drawing  
 2005 (T Nipen)  
 Updated 2011 (M Rance),  
 2015 (T de St. Croix / B Ellis),  
 2019 (G Pugh),  
 2023 (Alton Ho)  
 © Copyright 2023, GVOC

0m 60m 120m