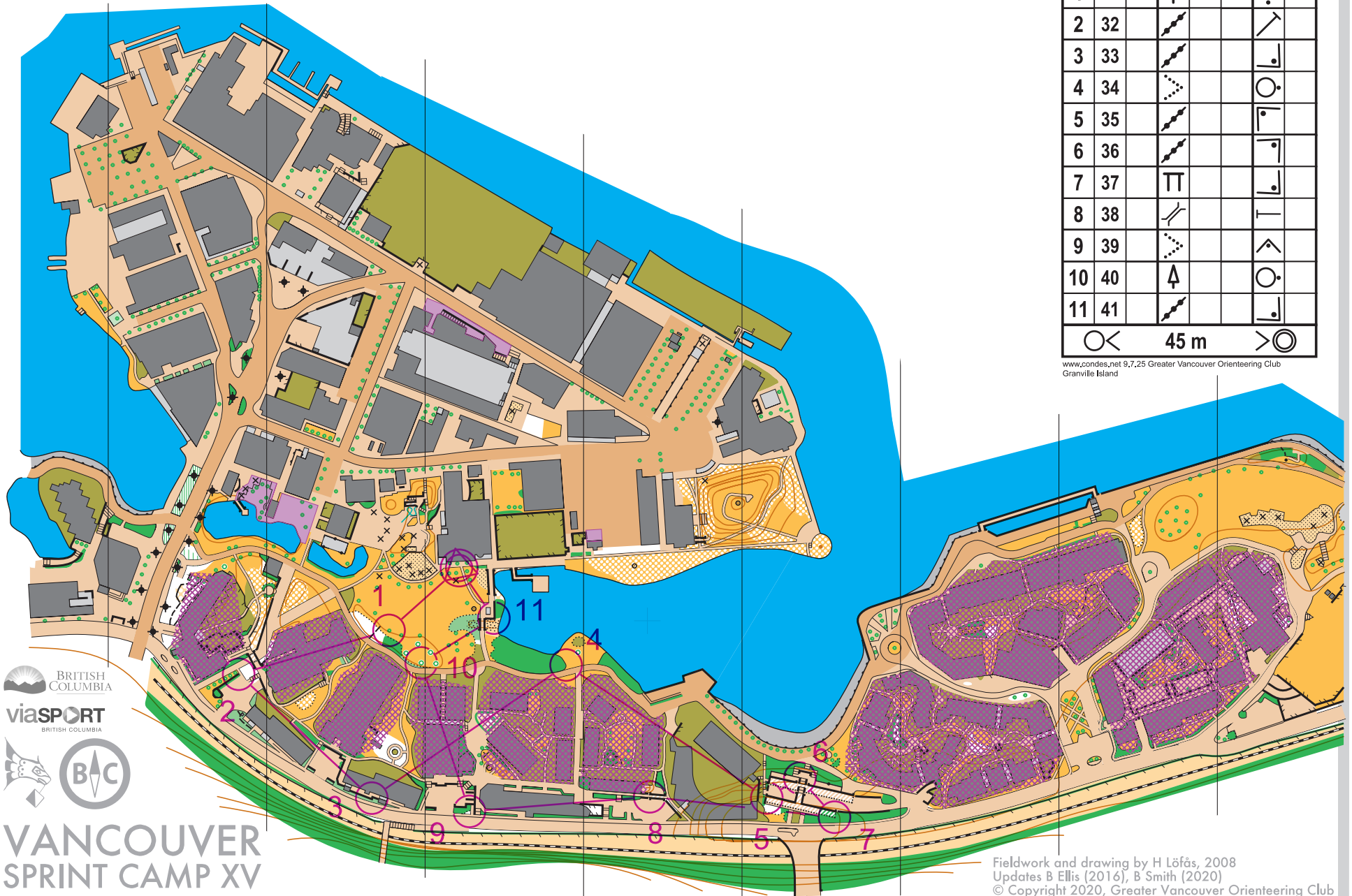


GRANVILLE ISLAND

1:4000, 2m contours

Granville Island				
Loop 1		1.5 km		
▷		↗	↘	
1	31	↑		○
2	32	↗		↗
3	33	↗		⊥
4	34	⋯		○
5	35	↗		⊥
6	36	↗		⊥
7	37	⊥		⊥
8	38	↖		⊥
9	39	⋯		↑
10	40	↑		○
11	41	↗		⊥
		○	45 m	⊙

www.condes.net 9,7,25 Greater Vancouver Orienteering Club
Granville Island



VANCOUVER
SPRINT CAMP XV

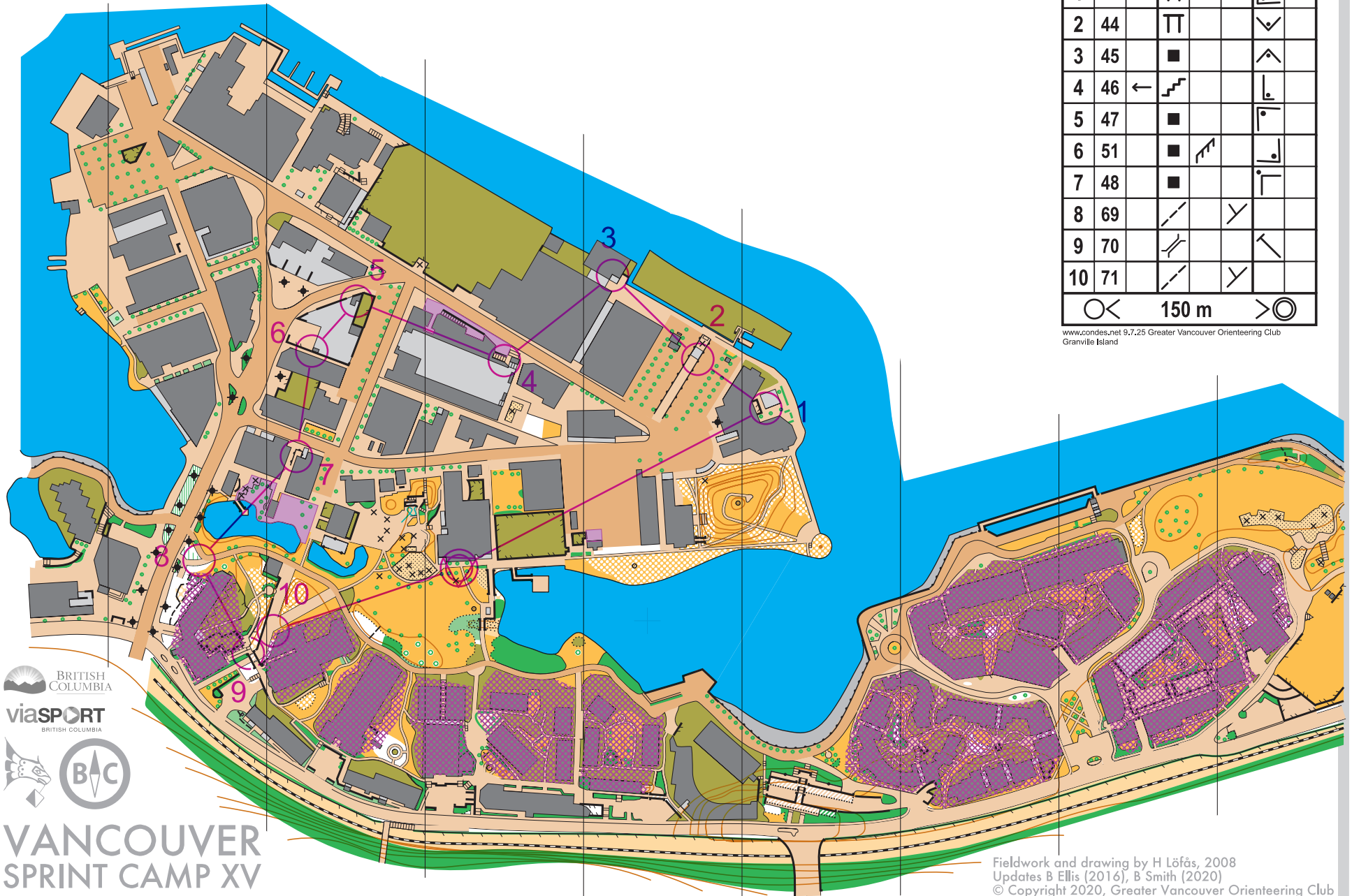
Fieldwork and drawing by H Löfås, 2008
Updates B Ellis (2016), B Smith (2020)
© Copyright 2020, Greater Vancouver Orienteering Club

GRANVILLE ISLAND

1:4000, 2m contours

Granville Island				
Loop 2		1.4 km		
▷		↗	↘	
1	43	Π		└
2	44	Π		√
3	45	■		∧
4	46	←	↗	└
5	47	■		└
6	51	■	↗	└
7	48	■		└
8	69	↗	↘	
9	70	↗		↘
10	71	↗	↘	
○	<	150 m		>

www.condes.net 9.7.25 Greater Vancouver Orienteering Club
Granville Island



VANCOUVER
SPRINT CAMP XV

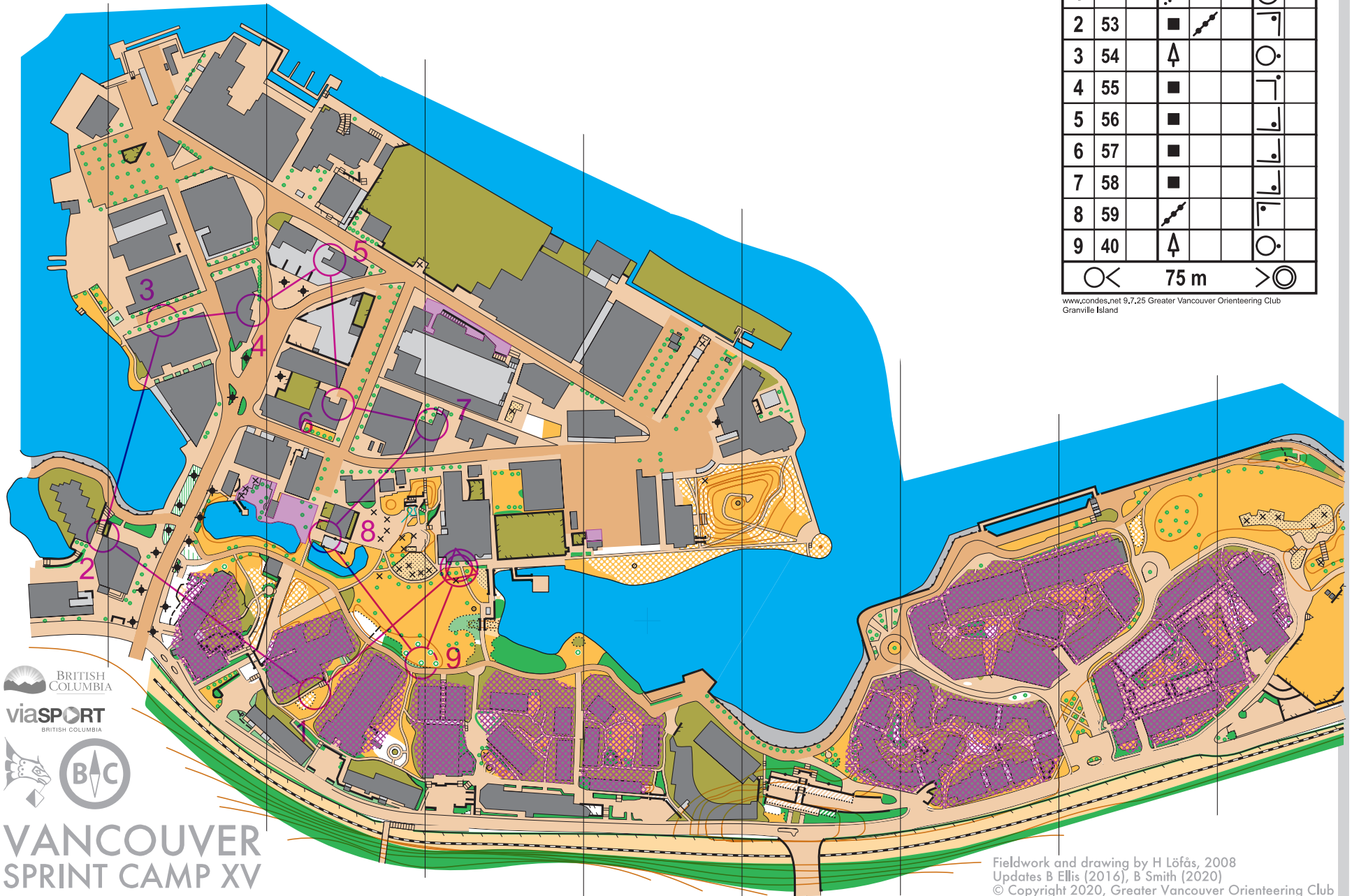
Fieldwork and drawing by H Löfås, 2008
Updates B Ellis (2016), B Smith (2020)
© Copyright 2020, Greater Vancouver Orienteering Club

GRANVILLE ISLAND

1:4000, 2m contours

Granville Island				
Loop 3		1.3 km		
▷		↘	↙	
1	52	⋯		○
2	53	■	↗	┌
3	54	↑		○
4	55	■		┌
5	56	■		└
6	57	■		└
7	58	■		└
8	59	↗		┌
9	40	↑		○
		75 m		○

www.condes.net 9.7.25 Greater Vancouver Orienteering Club
Granville Island



viaSPORT
BRITISH COLUMBIA

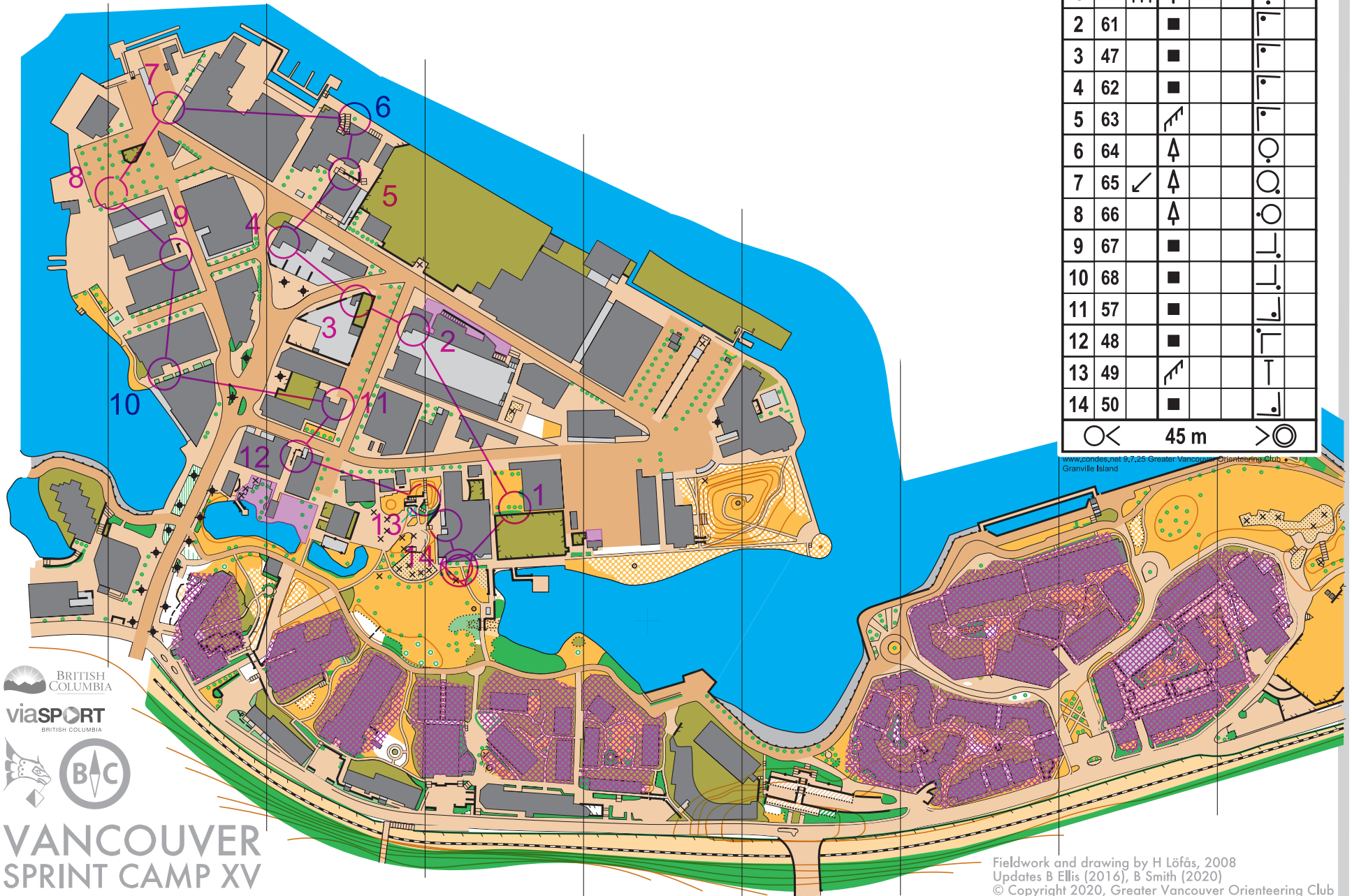


VANCOUVER
SPRINT CAMP XV

Fieldwork and drawing by H Löfås, 2008
Updates B Ellis (2016), B Smith (2020)
© Copyright 2020, Greater Vancouver Orienteering Club

GRANVILLE ISLAND

1:4000, 2m contours



Granville Island				
Loop 4	1.5 km			
▷		↗	↘	
1	60		↑	○
2	61	■		┌
3	47	■		┌
4	62	■		┌
5	63	↗		┌
6	64	↑		○
7	65	↙	↑	○
8	66	↑		○
9	67	■		┌
10	68	■		┌
11	57	■		┌
12	48	■		┌
13	49	↗		┌
14	50	■		┌

www.condes.net 9,7,25 Greater Vancouver Orienteering Club
Granville Island



VANCOUVER
SPRINT CAMP XV

Fieldwork and drawing by H Löfås, 2008
Updates B Ellis (2016), B Smith (2020)
© Copyright 2020, Greater Vancouver Orienteering Club