

CATES PARK

1:5000, 2m contours

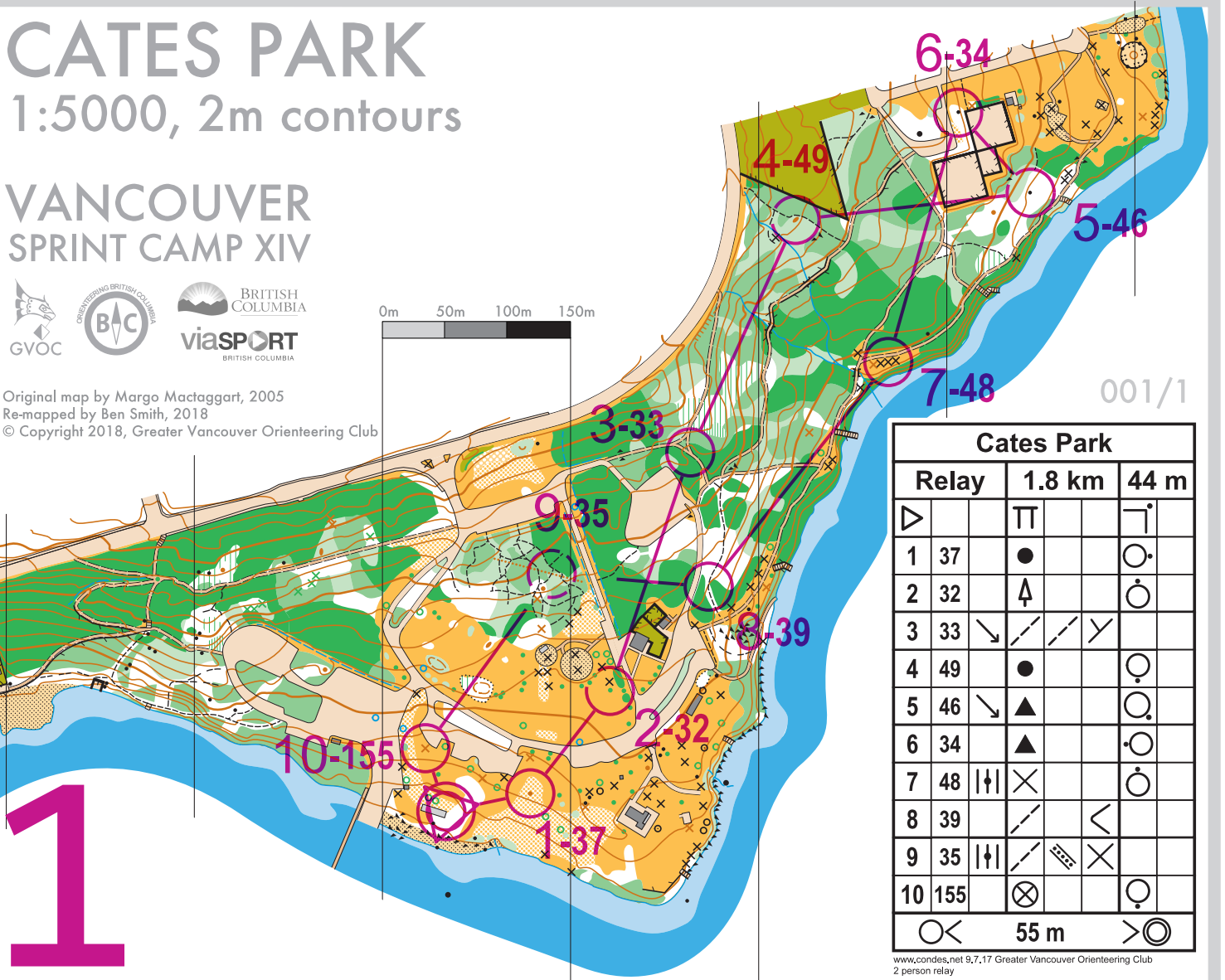
VANCOUVER SPRINT CAMP XIV



Original map by Margo Mactaggart, 2005
Re-mapped by Ben Smith, 2018
© Copyright 2018, Greater Vancouver Orienteering Club

0m 50m 100m 150m

1



Cates Park			
Relay	1.8 km	44 m	
▷	Π		┌
1 37	●		○
2 32	↑		○
3 33	↘	↗	Y
4 49	●		○
5 46	↘	▲	○
6 34	▲		○
7 48		×	○
8 39	↘		<
9 35		↘	×
10 155	⊗		○
○	55 m		⊙

www.condes.net 9,7,17 Greater Vancouver Orienteering Club
2 person relay

CATES PARK

1:5000, 2m contours

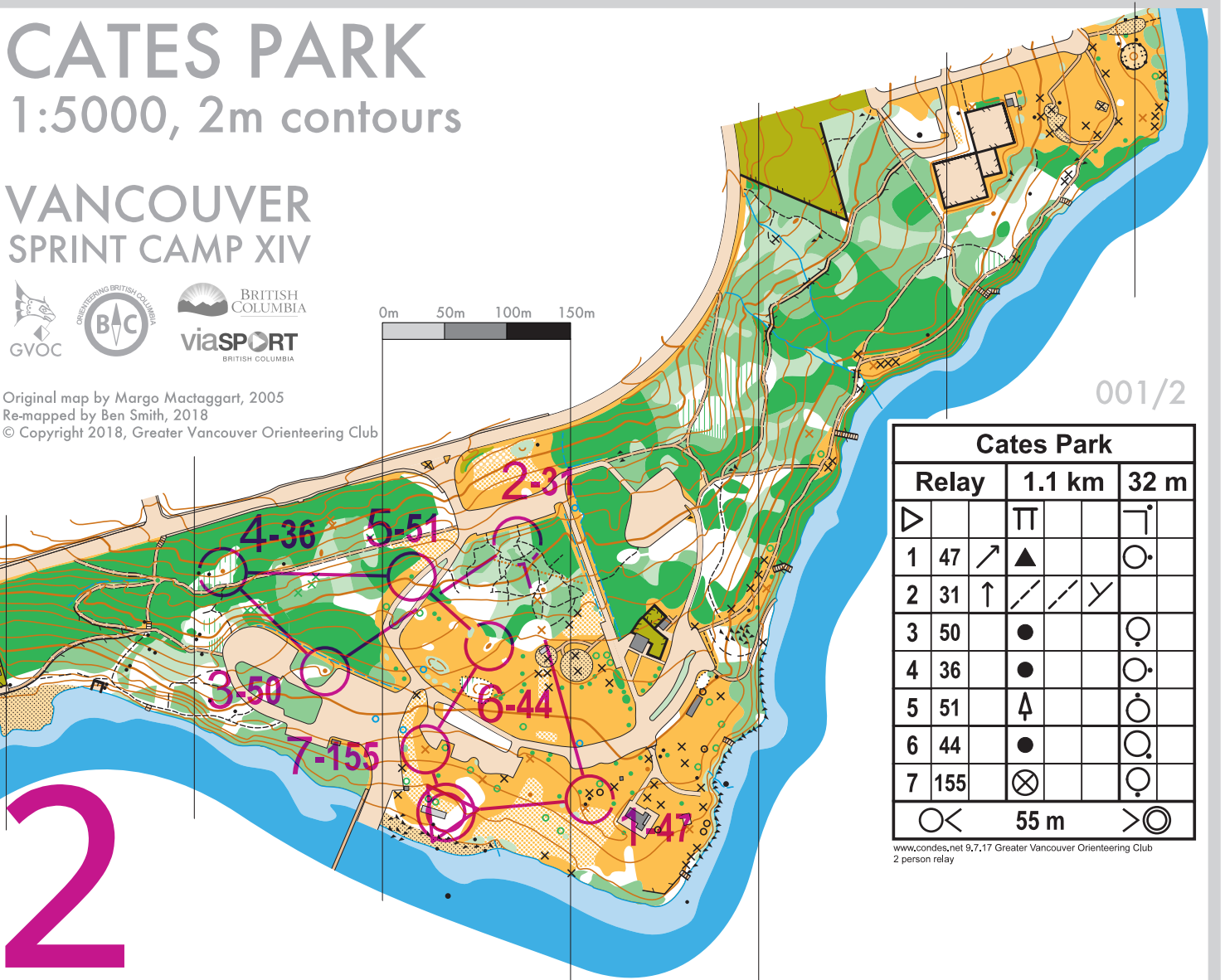
VANCOUVER SPRINT CAMP XIV



Original map by Margo Mactaggart, 2005
Re-mapped by Ben Smith, 2018
© Copyright 2018, Greater Vancouver Orienteering Club

0m 50m 100m 150m

2



Cates Park			
Relay	1.1 km	32 m	
▷	Π		┌
1 47	↗	▲	○
2 31	↑	↘	Y
3 50	●		○
4 36	●		○
5 51	↑		○
6 44	●		○
7 155	⊗		○
○	55 m		⊙

www.condes.net 9,7,17 Greater Vancouver Orienteering Club
2 person relay

CATES PARK

1:5000, 2m contours

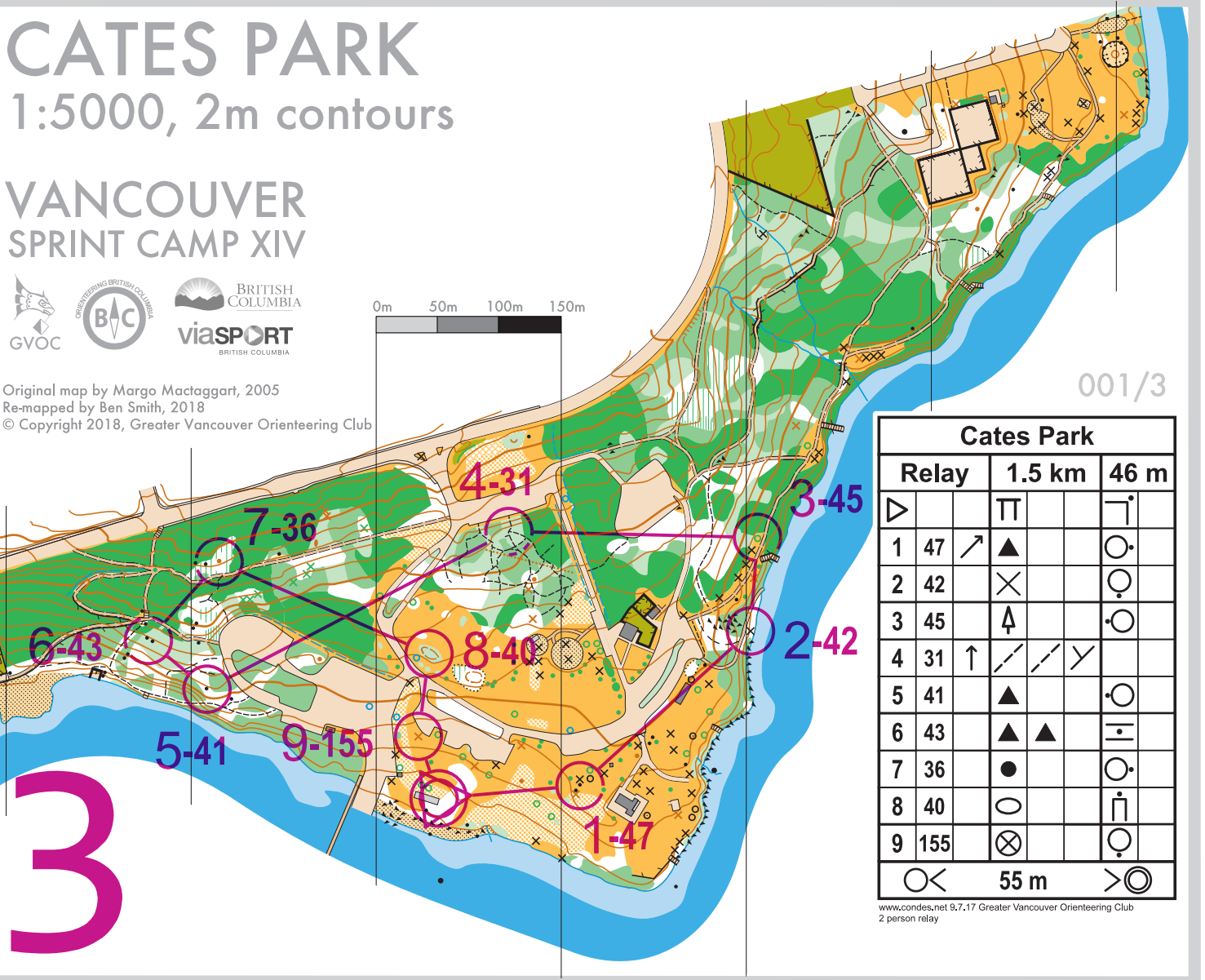
VANCOUVER SPRINT CAMP XIV



Original map by Margo Mactaggart, 2005
 Re-mapped by Ben Smith, 2018
 © Copyright 2018, Greater Vancouver Orienteering Club

0m 50m 100m 150m

3



Cates Park			
Relay	1.5 km	46 m	
▷	Π		┌
1 47 ↗	▲		○
2 42 ×			○
3 45 ↑			○
4 31 ↑	/	/	Y
5 41 ▲			○
6 43 ▲	▲		≡
7 36 ●			○
8 40 ○			┌
9 155 ⊗			○
○	55 m		○

www.condes.net 9.7.17 Greater Vancouver Orienteering Club
 2 person relay

001/3

CATES PARK

1:5000, 2m contours

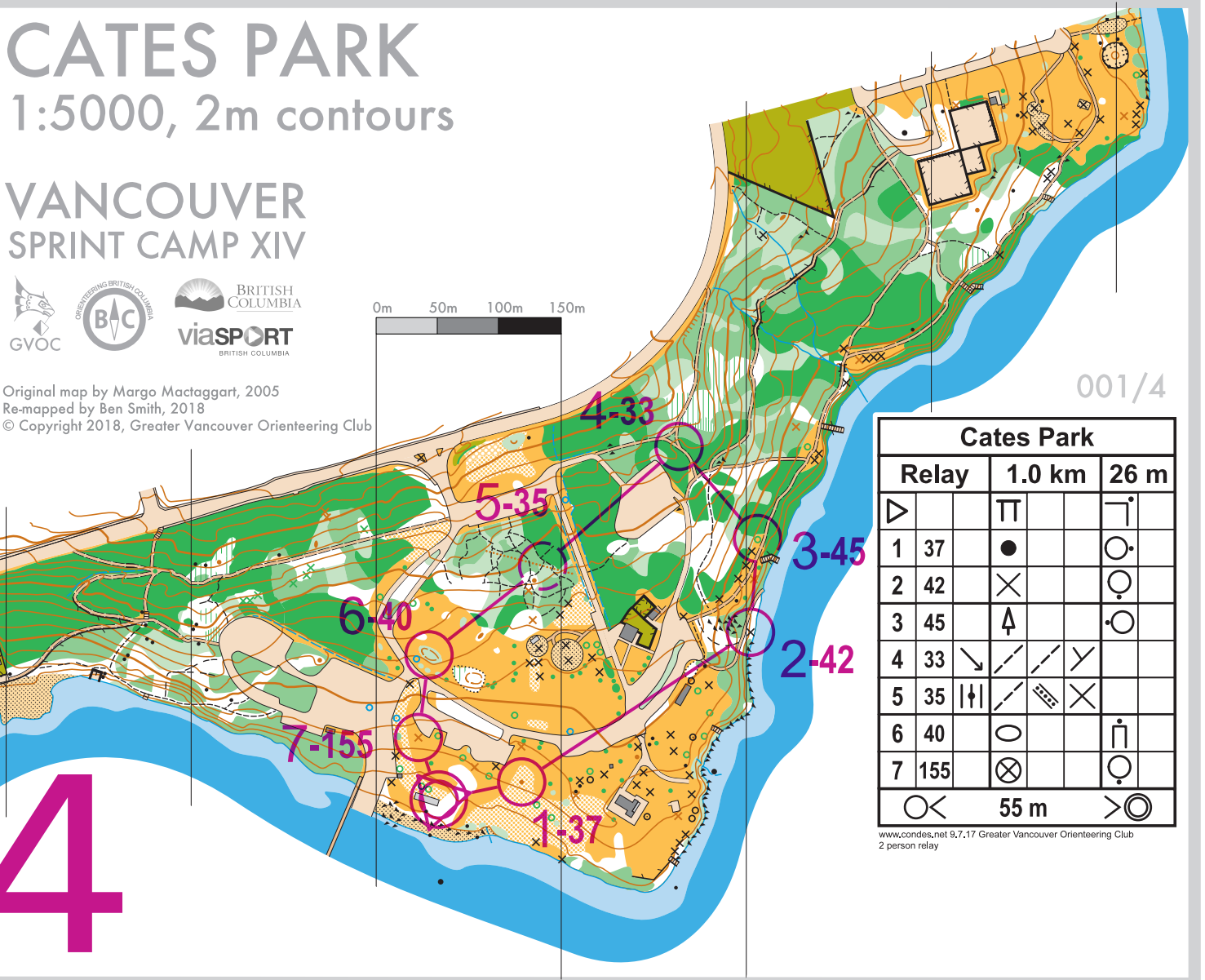
VANCOUVER SPRINT CAMP XIV



Original map by Margo Mactaggart, 2005
 Re-mapped by Ben Smith, 2018
 © Copyright 2018, Greater Vancouver Orienteering Club

0m 50m 100m 150m

4



Cates Park			
Relay	1.0 km	26 m	
▷	Π		┌
1 37 ●			○
2 42 ×			○
3 45 ↑			○
4 33 ↘	/	/	Y
5 35 ↑	/	/	X
6 40 ○			┌
7 155 ⊗			○
○	55 m		○

www.condes.net 9.7.17 Greater Vancouver Orienteering Club
 2 person relay

001/4