

Hume Park November 2018

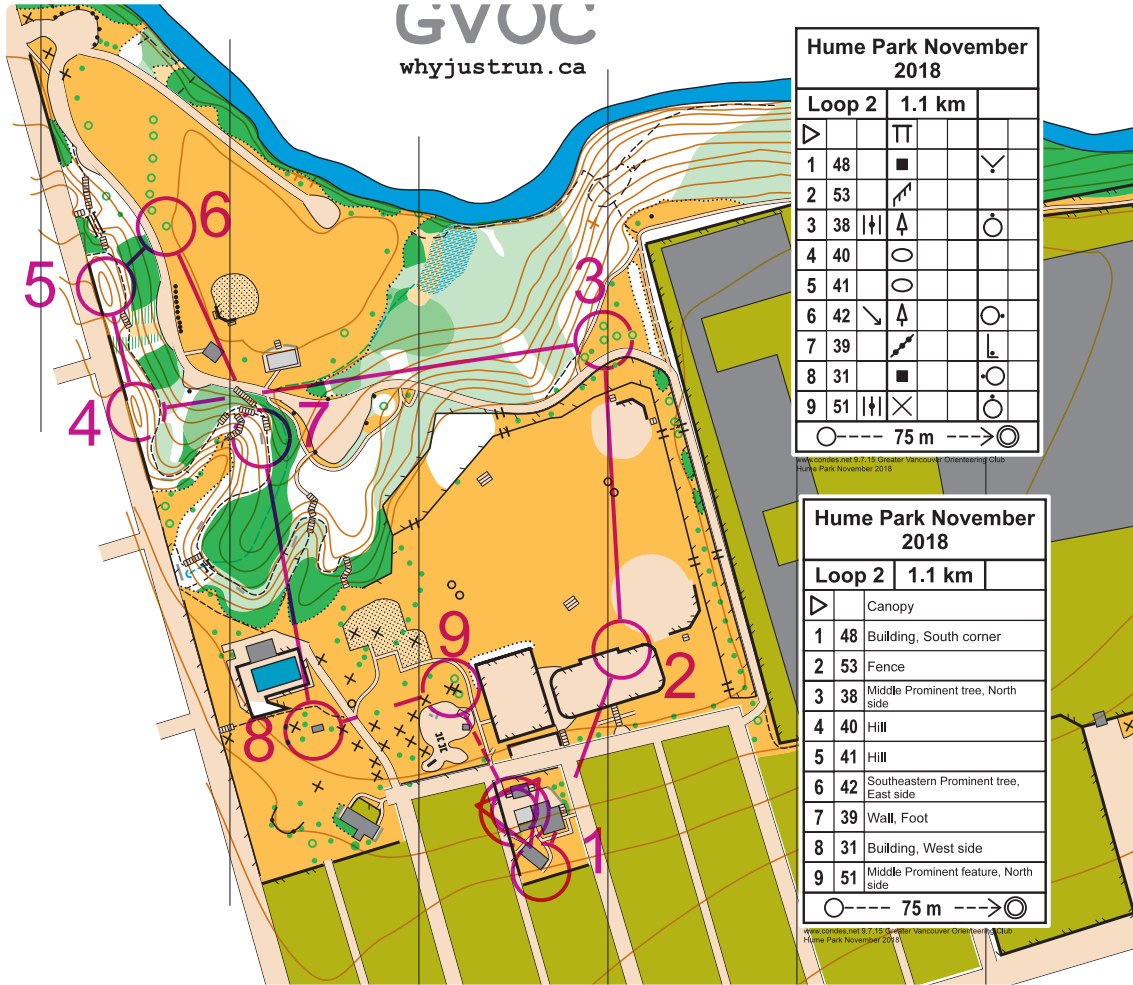
Loop 1		1.1 km			
▶		▬			
1	31	■		○	
2	50	↓	↑		○
3	32	↓	↗		○
4	33	↘			○
5	34	↑	↑		○
6	36	⊗			○
7	37	↓	↗		○
8	56	←	↑		○
9	49	⊗			○

○ --- 85 m ---> ○

Hume Park November 2018

Loop 1		1.1 km		
▶		Canopy		
1	31	Building, West side		
2	50	Southern Prominent tree, North side		
3	32	Southern Stairway, Top		
4	33	Bridge, Beneath		
5	34	Middle Prominent tree, Northeast side		
6	36	Thicket, Southeast side		
7	37	Southern Fence, South side		
8	56	Western Prominent tree, South side		
9	49	Thicket, South side		

○ --- 85 m ---> ○



Hume Park November 2018

Loop 2	1.1 km		
1 48	■		∇
2 53	▤		
3 38		⬆	○
4 40	○		
5 41	○		
6 42	∇	⬆	○
7 39	▤		⊥
8 31	■		○
9 51		×	○

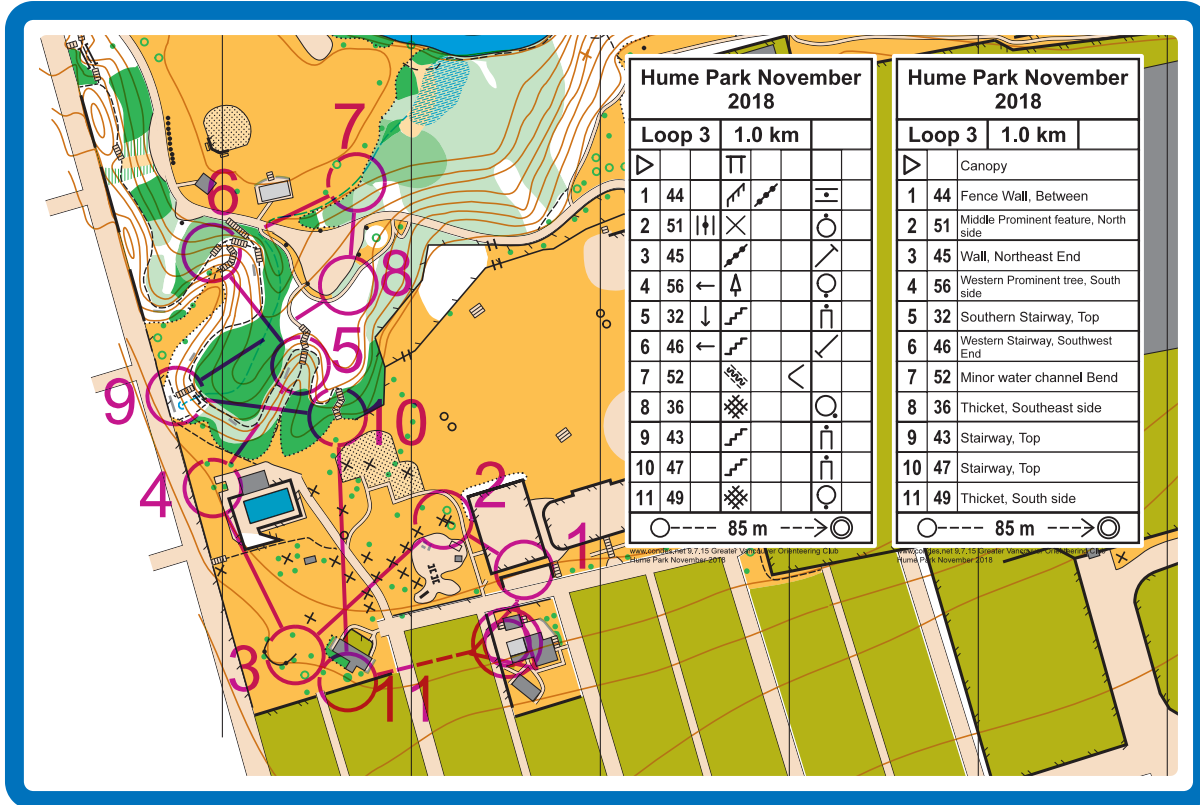
○ --- 75 m ---> ⊙

Hume Park November 2018

Loop 2	1.1 km	
▶	Canopy	
1 48	Building, South corner	
2 53	Fence	
3 38	Middle Prominent tree, North side	
4 40	Hill	
5 41	Hill	
6 42	Southeastern Prominent tree, East side	
7 39	Wall, Foot	
8 31	Building, West side	
9 51	Middle Prominent feature, North side	

○ --- 75 m ---> ⊙

W:\records\1811\11-01-18\Greater Vancouver Orienteering Club
Hume Park November 2018



Hume Park November 2018

Loop 3	1.0 km		
1 44	▮	▮	▮
2 51	▮	▮	▮
3 45	▮	▮	▮
4 56	▮	▮	▮
5 32	▮	▮	▮
6 46	▮	▮	▮
7 52	▮	▮	▮
8 36	▮	▮	▮
9 43	▮	▮	▮
10 47	▮	▮	▮
11 49	▮	▮	▮

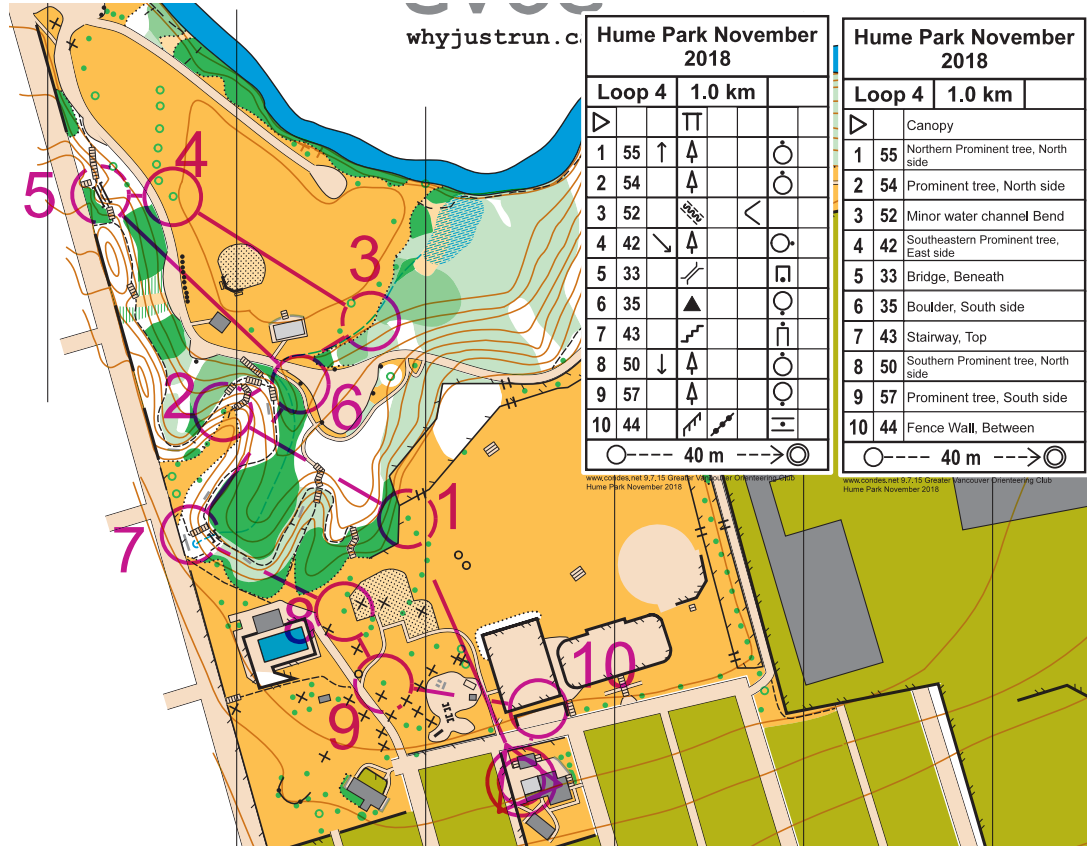
○ --- 85 m ---> ○

Hume Park November 2018

Loop 3	1.0 km	
1 44	Canopy	
2 51	Fence Wall, Between	
3 45	Middle Prominent feature, North side	
4 56	Wall, Northeast End	
5 32	Western Prominent tree, South side	
6 46	Southern Stairway, Top	
7 52	Western Stairway, Southwest End	
8 36	Minor water channel Bend	
9 43	Thicket, Southeast side	
10 47	Stairway, Top	
11 49	Stairway, Top	
	Thicket, South side	

○ --- 85 m ---> ○

whyjustrun.c



Hume Park November 2018					
Loop 4	1.0 km				
1	55	↑	▲		○
2	54		▲		○
3	52		▲	<	
4	42	↘	▲		○
5	33		▲		□
6	35		▲		○
7	43		▲		□
8	50	↓	▲		○
9	57		▲		○
10	44		▲		○

○--- 40 m --->○

Hume Park November 2018					
Loop 4	1.0 km				
					Canopy
1	55				Northern Prominent tree, North side
2	54				Prominent tree, North side
3	52				Minor water channel Bend
4	42				Southeastern Prominent tree, East side
5	33				Bridge, Beneath
6	35				Boulder, South side
7	43				Stairway, Top
8	50				Southern Prominent tree, North side
9	57				Prominent tree, South side
10	44				Fence Wall, Between

○--- 40 m --->○

www.cordes.net 9.7.15 Greater Vancouver Orienteering Club
Hume Park November 2018

www.cordes.net 9.7.15 Greater Vancouver Orienteering Club
Hume Park November 2018