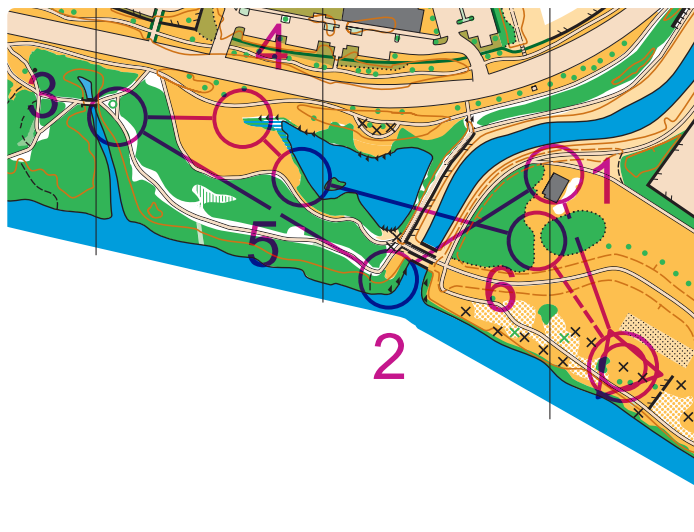


| Burnaby Fraser Foreshore WET |    |        |   |
|------------------------------|----|--------|---|
| Loop 1                       |    | 0.7 km |   |
| ▶                            |    | TT     |   |
| 1                            | 32 | ⊗      | ○ |
| 2                            | 33 | ○      |   |
| 3                            | 34 | ○      | ⊕ |
| 4                            | 35 | ↗      | ⊥ |
| 5                            | 36 | ↖      | ⊤ |
| 6                            | 37 | ↘      | ↙ |
| ○ --- 125 m ---> ○           |    |        |   |

| Burnaby Fraser Foreshore WET |    |                     |  |
|------------------------------|----|---------------------|--|
| Loop 1                       |    | 0.7 km              |  |
| ▶                            |    | Canopy              |  |
| 1                            | 32 | Thicket, East side  |  |
| 2                            | 33 | Prominent feature   |  |
| 3                            | 34 | Hill, South foot    |  |
| 4                            | 35 | Stairway, Foot      |  |
| 5                            | 36 | Fence, North corner |  |
| 6                            | 37 | Wall, Southeast End |  |
| ○ --- 125 m ---> ○           |    |                     |  |

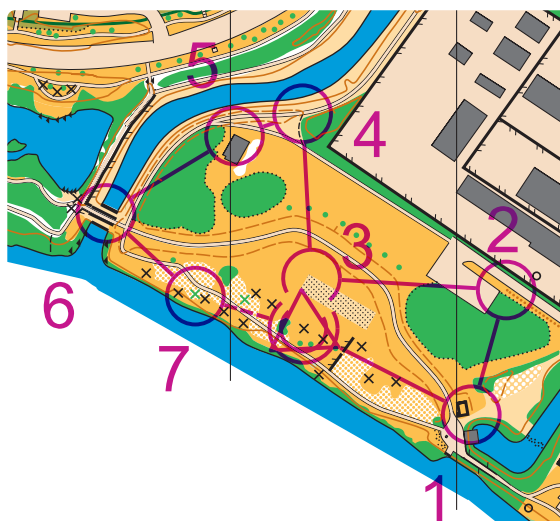
local  
cnic  
aygr  
othe  
irge  
ing



| Burnaby Fraser Foreshore WET |    |        |   |
|------------------------------|----|--------|---|
| Loop 2                       |    | 0.9 km |   |
| ▶                            |    | TT     |   |
| 1                            | 44 | ■      | ⊤ |
| 2                            | 41 | ⊗      | ○ |
| 3                            | 40 | ↘      | ↙ |
| 4                            | 53 | ≡      | ⊥ |
| 5                            | 38 | ◇      | ○ |
| 6                            | 52 | ⊗      | ⊥ |
| ○ --- 100 m ---> ○           |    |        |   |

| Burnaby Fraser Foreshore WET |    |                                 |  |
|------------------------------|----|---------------------------------|--|
| Loop 2                       |    | 0.9 km                          |  |
| ▶                            |    | Canopy                          |  |
| 1                            | 44 | Building, North corner          |  |
| 2                            | 41 | Clearing, South part            |  |
| 3                            | 40 | Southeastern Path Path Junction |  |
| 4                            | 53 | Marsh, West tip                 |  |
| 5                            | 38 | Open land, East edge            |  |
| 6                            | 52 | Thicket Thicket, Between        |  |
| ○ --- 100 m ---> ○           |    |                                 |  |

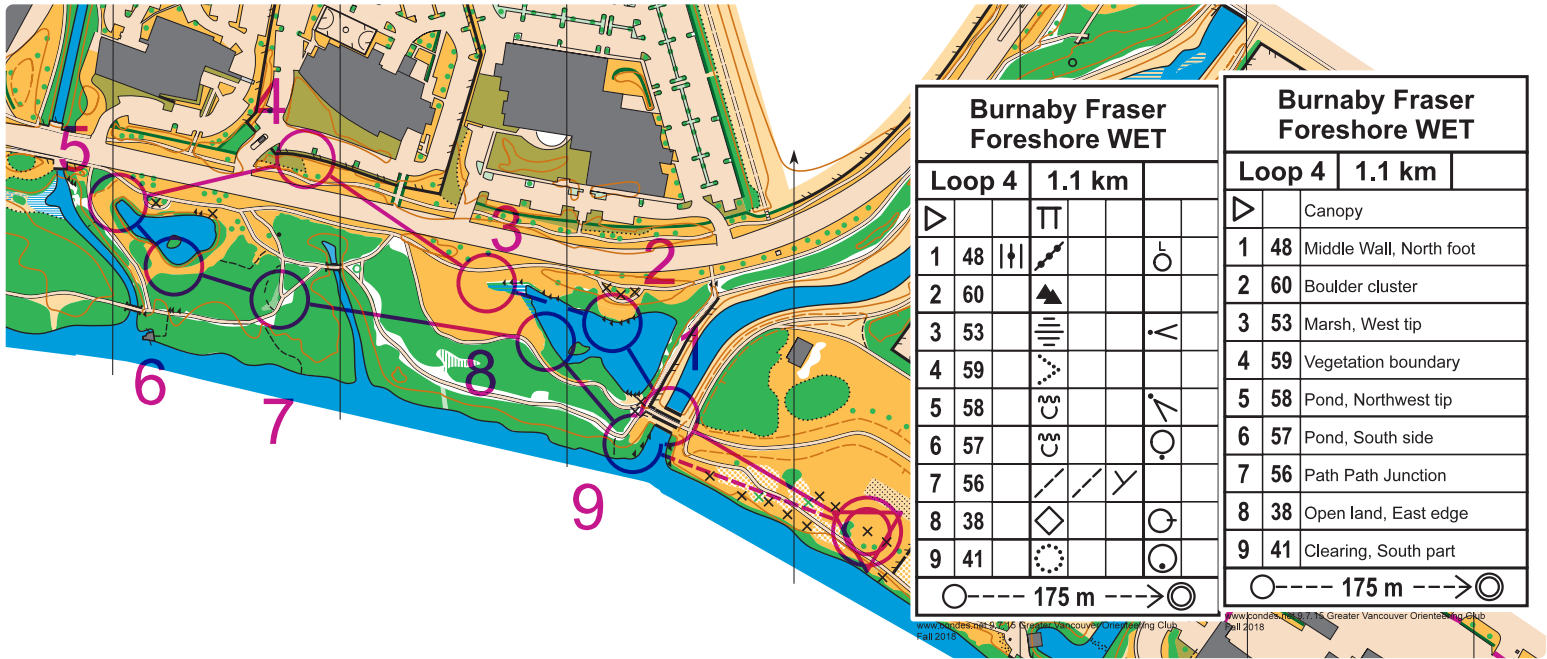
www.compass.net 9.7.15 Greater Vancouver Orienteering Club Fall 2015



| Burnaby Fraser Foreshore WET |    |        |   |
|------------------------------|----|--------|---|
| Loop 3                       |    | 0.8 km |   |
| ▶                            |    | TT     |   |
| 1                            | 39 | ↖      | ⊥ |
| 2                            | 43 | ⊗      |   |
| 3                            | 46 | ⊗      | ⊥ |
| 4                            | 47 | ↘      | ↙ |
| 5                            | 44 | ■      | ⊤ |
| 6                            | 48 | ⊥      | ○ |
| 7                            | 45 | ⊤      | ⊕ |
| ○ --- 75 m ---> ○            |    |        |   |

| Burnaby Fraser Foreshore WET |    |                         |  |
|------------------------------|----|-------------------------|--|
| Loop 3                       |    | 0.8 km                  |  |
| ▶                            |    | Canopy                  |  |
| 1                            | 39 | Fence, Southeast corner |  |
| 2                            | 43 | Minor water channel     |  |
| 3                            | 46 | Sandy, Northwest corner |  |
| 4                            | 47 | Path Path Junction      |  |
| 5                            | 44 | Building, North corner  |  |
| 6                            | 48 | Middle Wall, North foot |  |
| 7                            | 45 | Prominent tree          |  |
| ○ --- 75 m ---> ○            |    |                         |  |

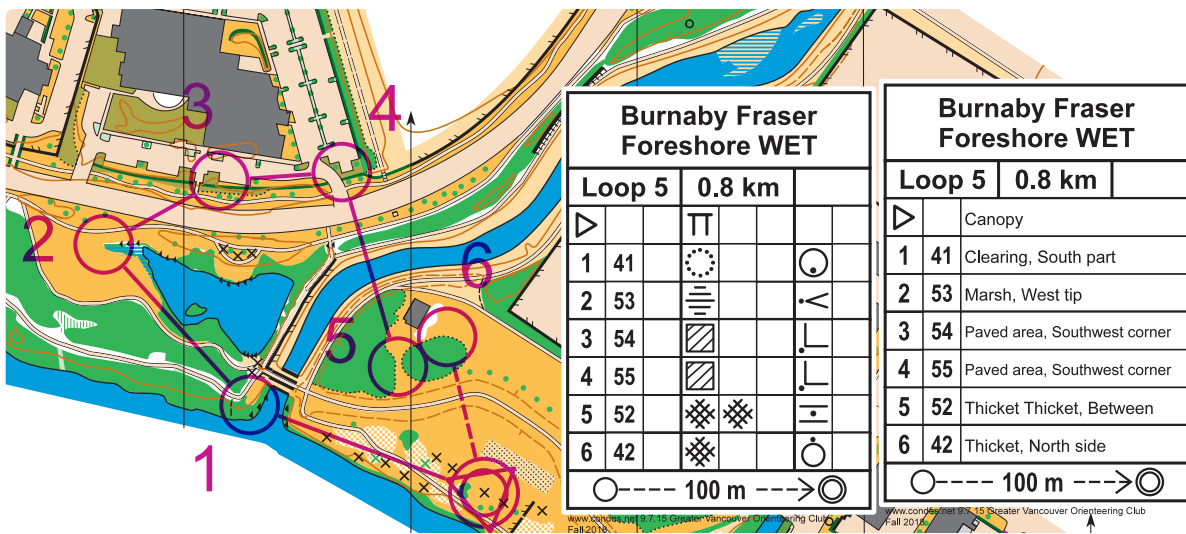
www.compass.net 9.7.15 Greater Vancouver Orienteering Club Fall 2015



**Burnaby Fraser Foreshore WET**

| Loop 4 |    | 1.1 km                  |  |  |
|--------|----|-------------------------|--|--|
| ▷      |    | Canopy                  |  |  |
| 1      | 48 | Middle Wall, North foot |  |  |
| 2      | 60 | Boulder cluster         |  |  |
| 3      | 53 | Marsh, West tip         |  |  |
| 4      | 59 | Vegetation boundary     |  |  |
| 5      | 58 | Pond, Northwest tip     |  |  |
| 6      | 57 | Pond, South side        |  |  |
| 7      | 56 | Path Path Junction      |  |  |
| 8      | 38 | Open land, East edge    |  |  |
| 9      | 41 | Clearing, South part    |  |  |

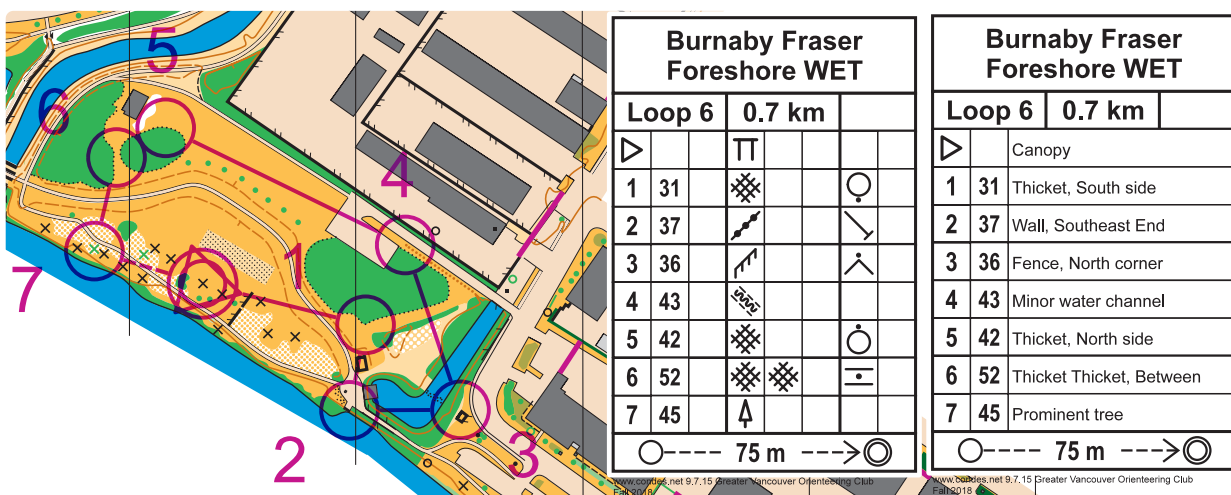
○--- 175 m --->○



**Burnaby Fraser Foreshore WET**

| Loop 5 |    | 0.8 km                       |  |  |
|--------|----|------------------------------|--|--|
| ▷      |    | Canopy                       |  |  |
| 1      | 41 | Clearing, South part         |  |  |
| 2      | 53 | Marsh, West tip              |  |  |
| 3      | 54 | Paved area, Southwest corner |  |  |
| 4      | 55 | Paved area, Southwest corner |  |  |
| 5      | 52 | Thicket Thicket, Between     |  |  |
| 6      | 42 | Thicket, North side          |  |  |

○--- 100 m --->○



**Burnaby Fraser Foreshore WET**

| Loop 6 |    | 0.7 km                   |  |  |
|--------|----|--------------------------|--|--|
| ▷      |    | Canopy                   |  |  |
| 1      | 31 | Thicket, South side      |  |  |
| 2      | 37 | Wall, Southeast End      |  |  |
| 3      | 36 | Fence, North corner      |  |  |
| 4      | 43 | Minor water channel      |  |  |
| 5      | 42 | Thicket, North side      |  |  |
| 6      | 52 | Thicket Thicket, Between |  |  |
| 7      | 45 | Prominent tree           |  |  |

○--- 75 m --->○