

False Creek

Scale 1:5000
2m contours

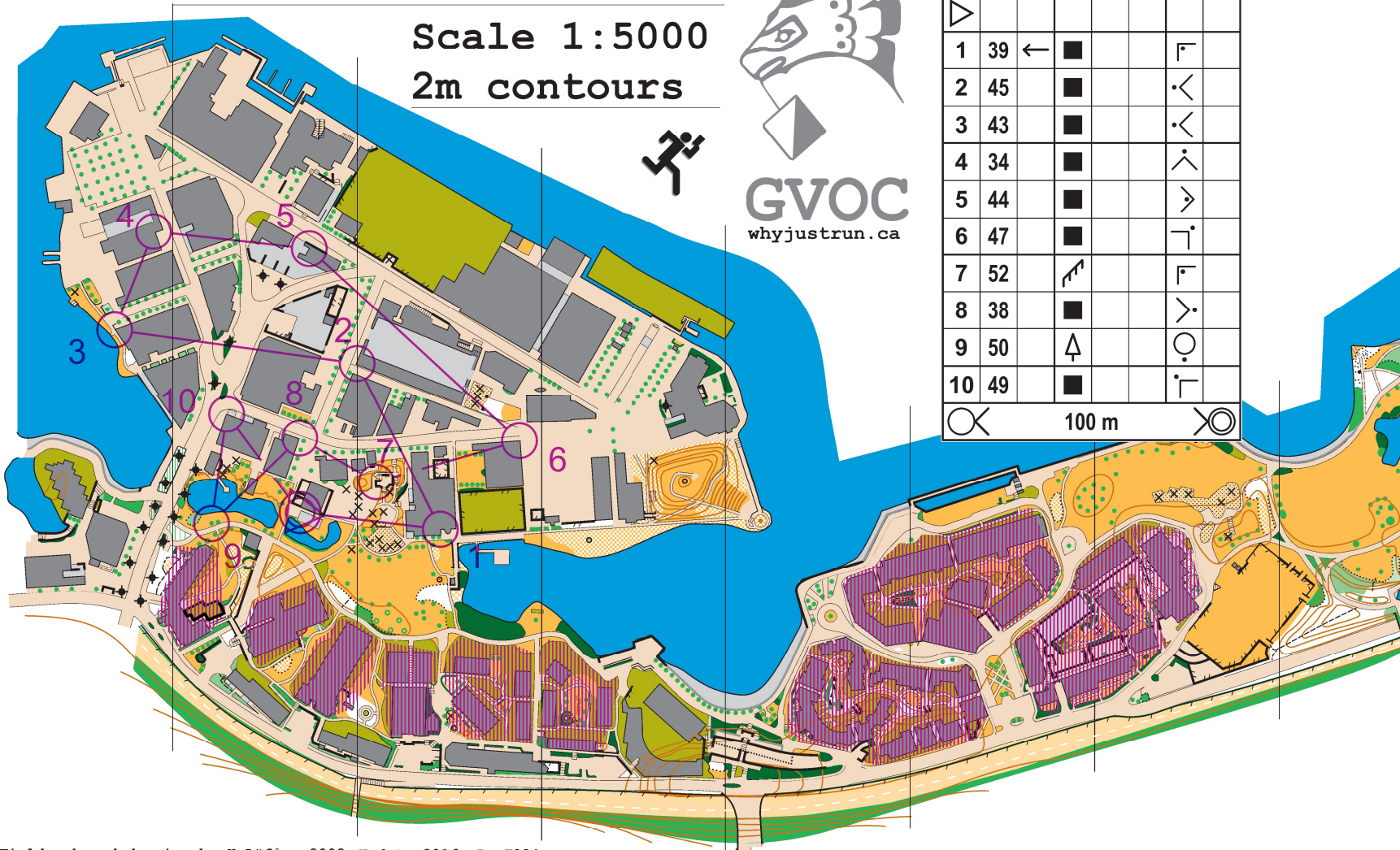


GVOC
whyjustrun.ca



WET OCT 19				
	A	1.4 km		
▶				
1	39 ←	■		┌
2	45	■		<
3	43	■		<
4	34	■		∧
5	44	■		>
6	47	■		└
7	52	↗		┌
8	38	■		>
9	50	▲		○
10	49	■		└

○ 100 m ○



Fieldwork and drawing by H.Löfås, 2008; Update 2016, B. Ellis
© Copyright 2016, Greater Vancouver Orienteering Club

False Creek

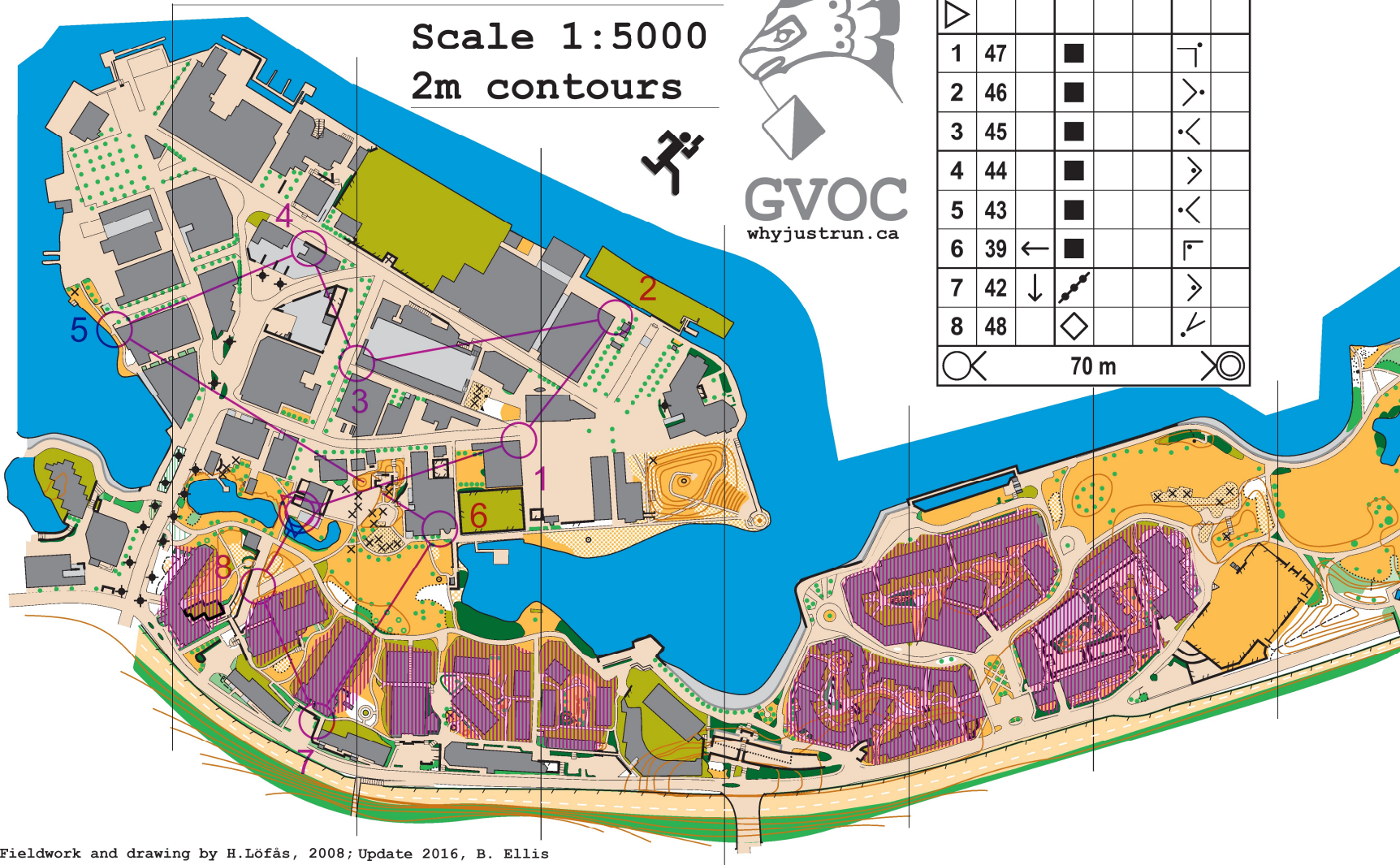
Scale 1:5000
2m contours



GVOC
whyjustrun.ca



WET OCT 19				
B		1.5 km		
▷				
1	47	■		┌
2	46	■		>
3	45	■		·<
4	44	■		>
5	43	■		·<
6	39	←	■	└
7	42	↓	↗	>
8	48	◇		·>
○		70 m		



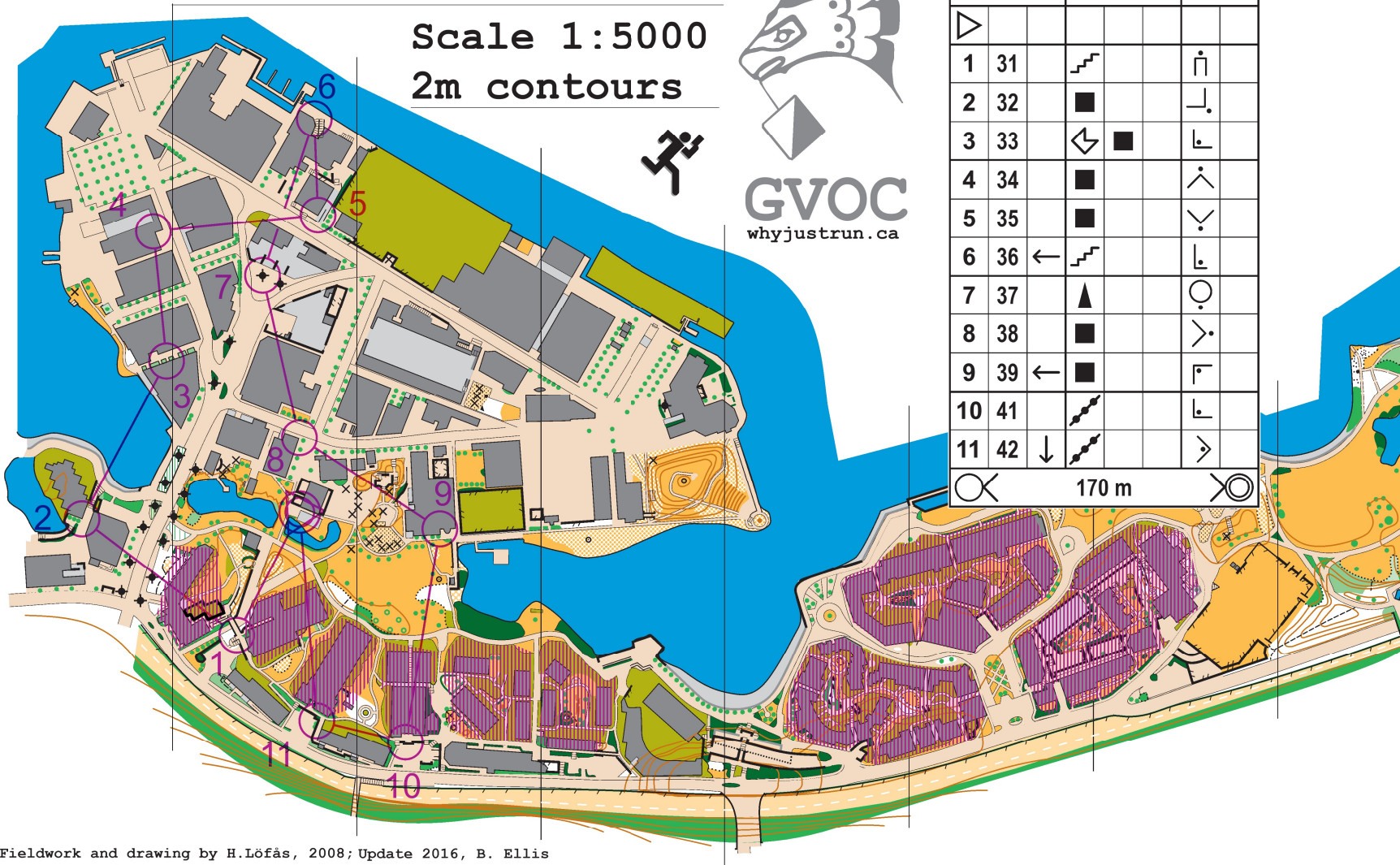
Fieldwork and drawing by H.Löfås, 2008; Update 2016, B. Ellis
© Copyright 2016, Greater Vancouver Orienteering Club

False Creek

Scale 1:5000
2m contours



GVOC
whyjustrun.ca



WET OCT 19				
C		1.6 km		
▷				
1	31	↗		⊥
2	32	■		⊥
3	33	↙	■	⊥
4	34	■		⊥
5	35	■		⊥
6	36	←	↗	⊥
7	37	▲		○
8	38	■		>
9	39	←	■	⊥
10	41	↗		⊥
11	42	↓	↗	>
⊗		170 m		

Fieldwork and drawing by H.Löfås, 2008; Update 2016, B. Ellis
© Copyright 2016, Greater Vancouver Orienteering Club