



Robert Burnaby Park

Scale 1:5000


5m contours

Map by Magnus Johansson, February 2006
 Updates by Ben Smith, May 2015
 © 2006 GVOC



- Contour
- Form line
- Earth bank
- River
- Minor watercourse
- Narrow marsh
- Power lines
- Paved path
- Steps
- Unpaved path
- Small path
- Indistinct path
- Impassable wall
- Impassable fence
- Passable fence
- Bridge
- Knoll, rootstock
- Boulder, boulder field
- Tree, distinct tree
- Frisbee golf goal
- Bench or play equipment
- Building
- Open land
- Rough open land
- Sandy ground
- Scattered trees
- Forest: runnable
- Forest: slow
- Forest: difficult
- Forest: fight
- Paved area
- Distinct veg boundary
- Out-of-bounds
- Out-of-bounds

SUUNTO



Course 2		1.5 km			
					Start:
1	51				Path junction
2	52				Path junction
3	40				Upper part of reentrant
4	59				Path crossing
5	61				Lone tree

6	67				Path junction
7	35				SE side of bridge
8	68				Lone tree
9	63				Special item
10	64				Path junction
11	43				Boulder
	60 m				Navigate 60 m to finish