


Stage 5 - Chase			
Elite	3.0 km	78 m	
▷		↗	✓
1 220	✕		
2 55	↖	↑	○
3 54	⋯		
4 221	↗		<
5 220	✕		
6 61	■		∨
7 59	↗		∨
8 60	↑		
9 220	✕		
○ <	⋈	> ○	
10 222	↗		⊥
11 67	↙	↑	○
12 223	↑		
13 64	↑		○
14 224	↗		↗
15 225	↑		○
16 222	↗		⊥
17 181	→	↑	○
18 226	↑	↗	○
19 227	↑		○

20 70		↗	<
21 222		⋈	⊥
○ <	⋈	> ○	
22 183	↑	↑	⊥
23 228	↗		⊥
24 184	↙	↑	
○ --- 40 m --- > ○			



# QUEEN'S PARK


Scale 1:4000, 2.5m contours

Copyright 2016, Greater Vancouver Orienteering Club.  
 Fieldwork and cartography Magnus Johansson 2006. Updates Ben Smith and John Rance 2016.  
 Extension Ben Smith 2016. Conforms to ISSOM 2007

www.condes.net 9,4,3 Greater Vancouver Orienteering Club  
 CHASEjdrFeb5

Stage 5 - Chase			
Elite	3.0 km	78 m	
▷		↗	✓
1 220	✕		
2 61	■		∨
3 59	⚡		∨
4 60	↑		
5 220	✕		
6 55	↖	↑	○
7 54	⋯		
8 221	↗		<
9 220	✕		
○ <	⋈	> ○	
10 222	↗		⊥
11 181	→	↑	○
12 226	↑	↗	○
13 227	↑		○
14 70	↑	↗	<
15 222	↗		⊥
16 67	↖	↑	○
17 223	↑		
18 64	↑		○
19 224	↗		↗

20 225	↑		○
21 222	↗		⊥
○ <   ⋈   > ○			
22 183	↑	↑	⊥
23 228	↗		⊥
24 184	↖	↑	
○ --- 40 m --- > ○			



www.condes.net 9,4,3 Greater Vancouver Orienteering Club  
CHASEjrFeb5

BABA (5)


# QUEEN'S PARK

Scale 1:4000, 2.5m contours

Copyright 2016, Greater Vancouver Orienteering Club.  
Fieldwork and cartography Magnus Johansson 2006. Updates Ben Smith and John Rance 2016.  
Extension Ben Smith 2016. Conforms to ISSOM 2007

Stage 5 - Chase			
Elite	3.0 km	78 m	
▷		↗	✓
1 220	✕		
2 55	↖	↑	○
3 54	⋯		
4 221	↗		<
5 220	✕		
6 61	■		∨
7 59	↗		∨
8 60	↑		
9 220	✕		
○ <	⋈	> ○	
10 222	↗		⊥
11 181	→	↑	○
12 226	↑	↗	○
13 227	↑		○
14 70	↑	↗	<
15 222	↗		⊥
16 67	↖	↑	○
17 223	↑		
18 64	↑		○
19 224	↗		↘

20 225	↑		○
21 222	↗		⊥
○ <   ⋈   > ○			
22 183	↑	↑	⊥
23 228	↗		⊥
24 184	↖	↑	
○ --- 40 m --- > ○			



www.condes.net 9,4,3 Greater Vancouver Orienteering Club  
CHASEjrFeb5

ABBA (6)


# QUEEN'S PARK

Scale 1:4000, 2.5m contours

Copyright 2016, Greater Vancouver Orienteering Club.  
Fieldwork and cartography Magnus Johansson 2006. Updates Ben Smith and John Rance 2016.  
Extension Ben Smith 2016. Conforms to ISSOM 2007

Stage 5 - Chase			
Elite	3.0 km	78 m	
▷		↗	✓
1 220	✕		
2 61	■		∨
3 59	⚡		∨
4 60	↑		
5 220	✕		
6 55	↖	↑	○
7 54	⋯		
8 221	↗		<
9 220	✕		
○ < > ○			
10 222	↗		↑
11 67	↙	↑	○
12 223	↑		
13 64	↑		○
14 224	↗		↗
15 225	↑		○
16 222	↗		↑
17 181	→	↑	○
18 226	↑	⚡	○
19 227	↑		○

20 70		↗	<
21 222		↗	↑
○ < > ○			
22 183	↑	↑	≡
23 228	⚡		↑
24 184	↙	↑	
○ --- 40 m --- > ○			



www.condes.net 9,4,3 Greater Vancouver Orienteering Club  
CHASEjrFeb5

BAAB (9)


# QUEEN'S PARK

Scale 1:4000, 2.5m contours

Copyright 2016, Greater Vancouver Orienteering Club.  
Fieldwork and cartography Magnus Johansson 2006. Updates Ben Smith and John Rance 2016.  
Extension Ben Smith 2016. Conforms to ISSOM 2007

Stage 5 - Chase			
Elite	3.0 km	78 m	
▷		↗	✓
1 220	✕		
2 55	↖	↑	○
3 54	⋯		
4 221	↗		<
5 220	✕		
6 61	■		∨
7 59	↗		∨
8 60	↑		
9 220	✕		
○ <	⋈	> ○	
10 222	↗		⊥
11 67	↙	↑	○
12 223	↑		
13 64	↑		○
14 224	↗		↗
15 225	↑		○
16 222	↗		⊥
17 181	→	↑	○
18 226	↑	↗	○
19 227	↑		○

20 70		↗	<
21 222		⋈	⊥
○ <	⋈	> ○	
22 183	↑	↑	⊥
23 228	↗		⊥
24 184	↙	↑	
○ --- 40 m --- > ○			



www.condes.net 9,4,3 Greater Vancouver Orienteering Club  
CHASEjrFeb5

ABAB (10)

# QUEEN'S PARK

Scale 1:4000, 2.5m contours

Copyright 2016, Greater Vancouver Orienteering Club.  
Fieldwork and cartography Magnus Johansson 2006. Updates Ben Smith and John Rance 2016.  
Extension Ben Smith 2016. Conforms to ISSOM 2007