


Stage 5 - Chase			
Expert	2.1 km	58 m	
▷		↗	✓
1 220	×		
2 55	↖	↑	○
3 56	×		
4 57	▨		↗
5 220	×		
6 58	×		
7 59	↗		↘
8 60	↑		
9 220	×		
10 61	■		∨
○ <	≡	> ○	
11 62	▨	×	
12 63	↗		↓
13 64	↑		○
14 65	▨	×	
15 62	▨	×	
16 67	↖	↑	○
17 69	↗		○
18 62	▨	×	
19 70	↑		<

20 181	→	↑		○
○ <	≡	> ○		
21 183		↑	↑	○
22 182	↓	↑		○
23 184	↖	↑		
○ - - - 40 m - - - > ○				



www.condes.net 9,4,3 Greater Vancouver Orienteering Club  
CHASEjrFeb5


# QUEEN'S PARK

Scale 1:4000, 2.5m contours

Copyright 2016, Greater Vancouver Orienteering Club.  
Fieldwork and cartography Magnus Johansson 2006. Updates Ben Smith and John Rance 2016.  
Extension Ben Smith 2016. Conforms to ISSOM 2007

Stage 5 - Chase			
Expert	2.1 km	58 m	
▷		↗	✓
1 220	✕		
2 58	✕		
3 59	⚡		↘
4 60	⬆		
5 220	✕		
6 55	↖	⬆	○
7 56	✕		
8 57	⚡		↗
9 220	✕		
10 61	■		∨
○ <	⋈	> ○	
11 62	↘	✕	
12 67	↖	⬆	○
13 69	⚡		○
14 62	↘	✕	
15 63	⚡		⬇
16 64	⬆		○
17 65	↘	✕	
18 62	↘	✕	
19 70	⬆		<

20 181	→	⬆		○
○ <	⋈	> ○		
21 183		⬆	⬆	⋈
22 182	↓	⬆		○
23 184	↙	⬆		
○ - - - 40 m - - - > ○				



www.condes.net 9,4,3 Greater Vancouver Orienteering Club  
CHASEjrFeb5

BABA (5)


# QUEEN'S PARK

Scale 1:4000, 2.5m contours

Copyright 2016, Greater Vancouver Orienteering Club.  
Fieldwork and cartography Magnus Johansson 2006. Updates Ben Smith and John Rance 2016.  
Extension Ben Smith 2016. Conforms to ISSOM 2007

Stage 5 - Chase			
Expert	2.1 km	58 m	
▷		↗	✓
1 220	×		
2 55	↖	↑	○
3 56	×		
4 57	▨		↗
5 220	×		
6 58	×		
7 59	↗		↘
8 60	↑		
9 220	×		
10 61	■		∨
○ <	≡	> ○	
11 62	↗	×	
12 67	↖	↑	○
13 69	↗		○
14 62	↗	×	
15 63	↗		↓
16 64	↑		○
17 65	↘	×	
18 62	↗	×	
19 70	↑		<

20 181	→	↑		○
21 183		↑	↑	○
22 182	↓	↑		○
23 184	↖	↑		
○ --- 40 m --- > ○				



www.condes.net 9,4,3 Greater Vancouver Orienteering Club  
CHASEjrFeb5

ABBA (6)


# QUEEN'S PARK

Scale 1:4000, 2.5m contours

Copyright 2016, Greater Vancouver Orienteering Club.  
Fieldwork and cartography Magnus Johansson 2006. Updates Ben Smith and John Rance 2016.  
Extension Ben Smith 2016. Conforms to ISSOM 2007

Stage 5 - Chase			
Expert	2.1 km	58 m	
▷		↗	✓
1 220	✕		
2 58	✕		
3 59	🌀		↘
4 60	⬆		
5 220	✕		
6 55	↖	⬆	○
7 56	✕		
8 57	🏠		↗
9 220	✕		
10 61	■		∨
○ <	≡	> ○	
11 62	⚡	✕	
12 63	🌀		⬇
13 64	⬆		○
14 65	⚡	✕	
15 62	⚡	✕	
16 67	↙	⬆	○
17 69	🌀		○
18 62	⚡	✕	
19 70	⬆		<

20 181	→	⬆		○
○ <	≡	> ○		
21 183		⬆	⬆	⬆
22 182	↓	⬆		○
23 184	↙	⬆		
○ --- 40 m --- > ○				



www.condes.net 9,4,3 Greater Vancouver Orienteering Club  
CHASEjrFeb5

BAAB (9)


# QUEEN'S PARK

Scale 1:4000, 2.5m contours

Copyright 2016, Greater Vancouver Orienteering Club.  
Fieldwork and cartography Magnus Johansson 2006. Updates Ben Smith and John Rance 2016.  
Extension Ben Smith 2016. Conforms to ISSOM 2007

Stage 5 - Chase			
Expert	2.1 km	58 m	
▷		↗	✓
1 220	×		
2 55	↖	↑	○
3 56	×		
4 57	▨		↗
5 220	×		
6 58	×		
7 59	↗		↘
8 60	↑		
9 220	×		
10 61	■		∇
○ <	≡	> ○	
11 62	▨	×	
12 63	↗		↓
13 64	↑		○
14 65	▨	×	
15 62	▨	×	
16 67	↖	↑	○
17 69	↗		○
18 62	▨	×	
19 70	↑		<

20 181	→	↑		○
○ <	≡	> ○		
21 183		↑	↑	○
22 182	↓	↑		○
23 184	↖	↑		
○ --- 40 m --- > ○				



www.condes.net 9,4,3 Greater Vancouver Orienteering Club  
CHASEJdrFeb5

ABAB (10)

# QUEEN'S PARK

Scale 1:4000, 2.5m contours

Copyright 2016, Greater Vancouver Orienteering Club.  
Fieldwork and cartography Magnus Johansson 2006. Updates Ben Smith and John Rance 2016.  
Extension Ben Smith 2016. Conforms to ISSOM 2007