

CITADEL

Scale 1:4000, 2.5m contours

Copyright 2016, Greater Vancouver Orienteering Club
Fieldwork and cartography Ben Smith and Brian Ellis, 2017.
Conforms to ISSOM 2007

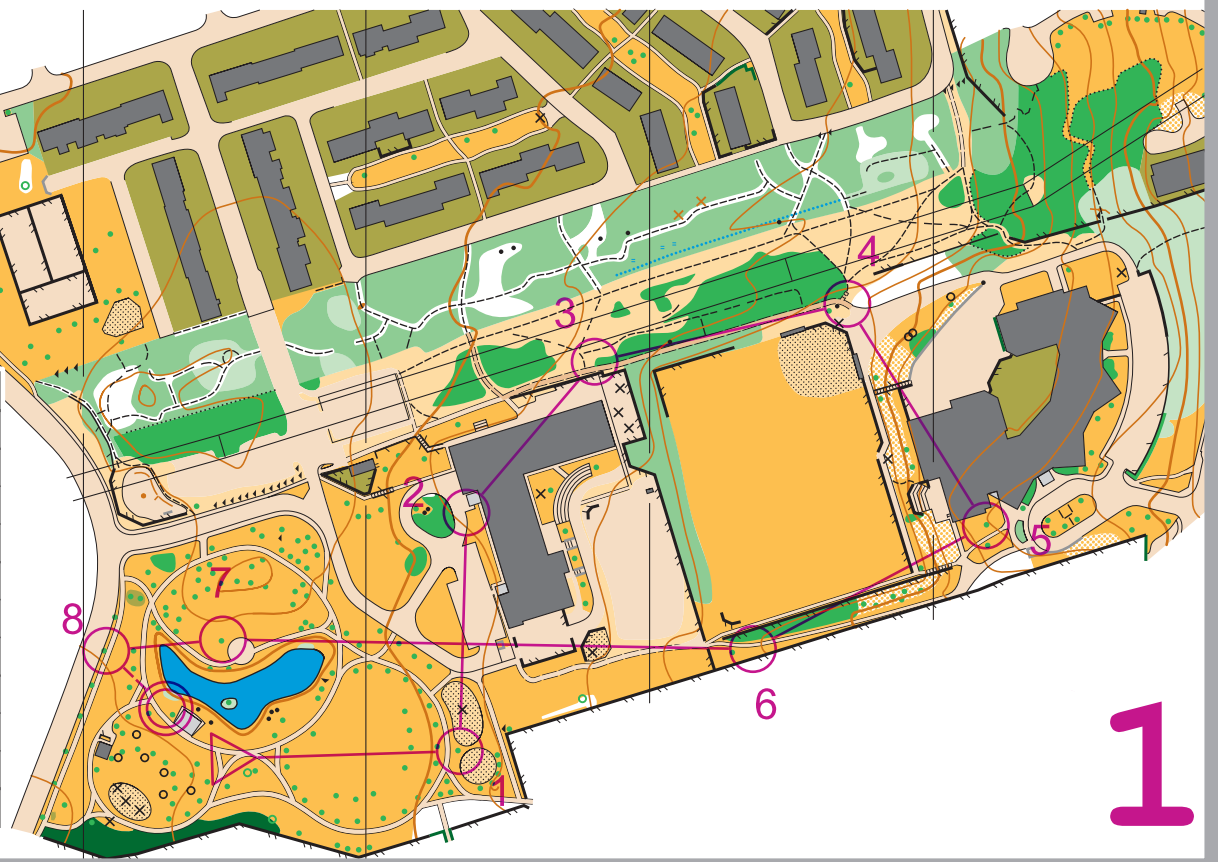


001/1
AA (0)

Citadel 2 Person Relay

Relay	1.2 km				
▷		↗	↘	×	
1	35	↗			○
2	36	↘			○
3	37	↘			○
4	55	↗	↘	Y	○
5	39	↗			○
6	40	↗			∧
7	41	↗			○
8	180	↗			○

○ --- 45 m --- ▷



www.condes.net 9.4.3 Greater Vancouver Orienteering Club

CITADEL

Scale 1:4000, 2.5m contours

Copyright 2016, Greater Vancouver Orienteering Club
Fieldwork and cartography Ben Smith and Brian Ellis, 2017.
Conforms to ISSOM 2007

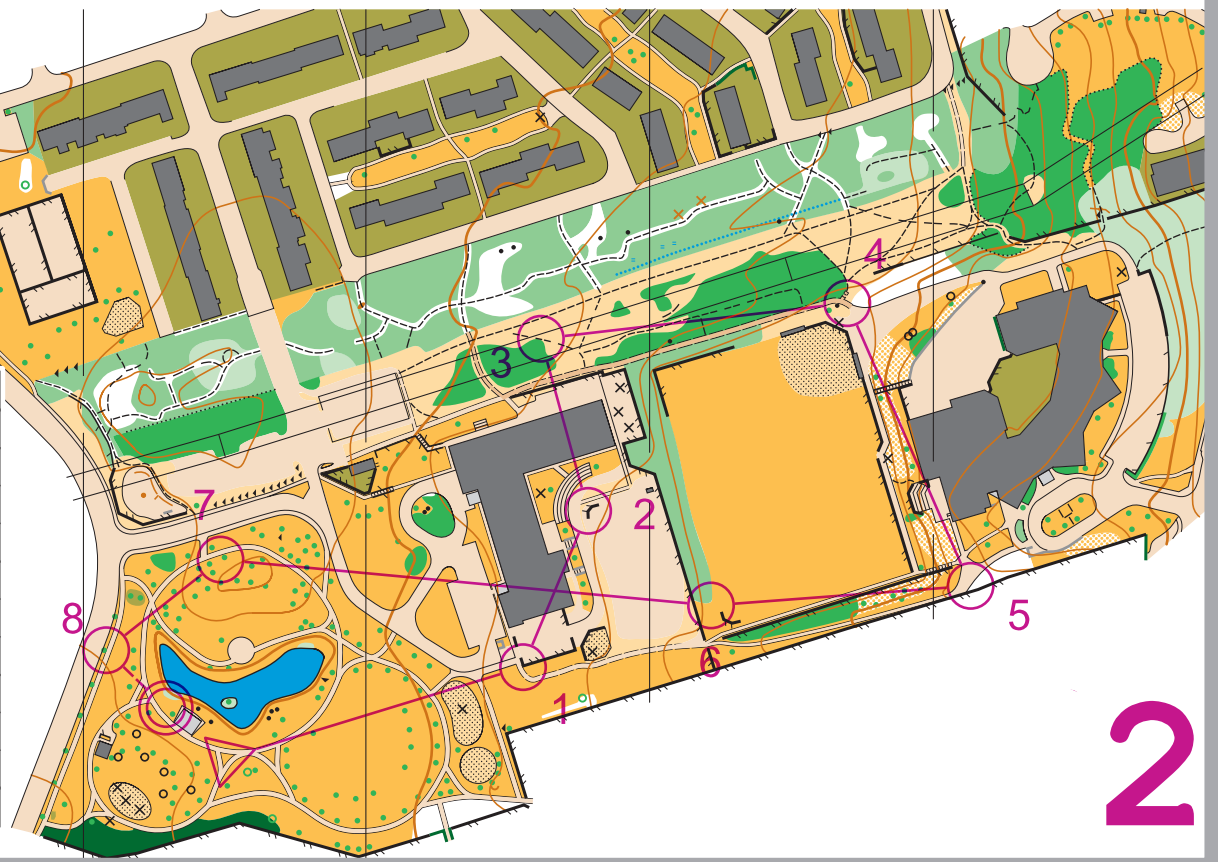


001/2
BB (5)

Citadel 2 Person Relay

Relay	1.2 km				
▷		↗	↘	×	
1	31	↗			∟
2	32	↗			○
3	52	↘			○
4	55	↗	↘	Y	○
5	34	↘			∨
6	44	↘			∨
7	43	↗			○
8	180	↗			○

○ --- 45 m --- ▷




www.condes.net 9.4.3 Greater Vancouver Orienteering Club

CITADEL

Scale 1:4000, 2.5m contours

Copyright 2016, Greater Vancouver Orienteering Club
Fieldwork and cartography Ben Smith and Brian Ellis, 2017.
Conforms to ISSOM 2007

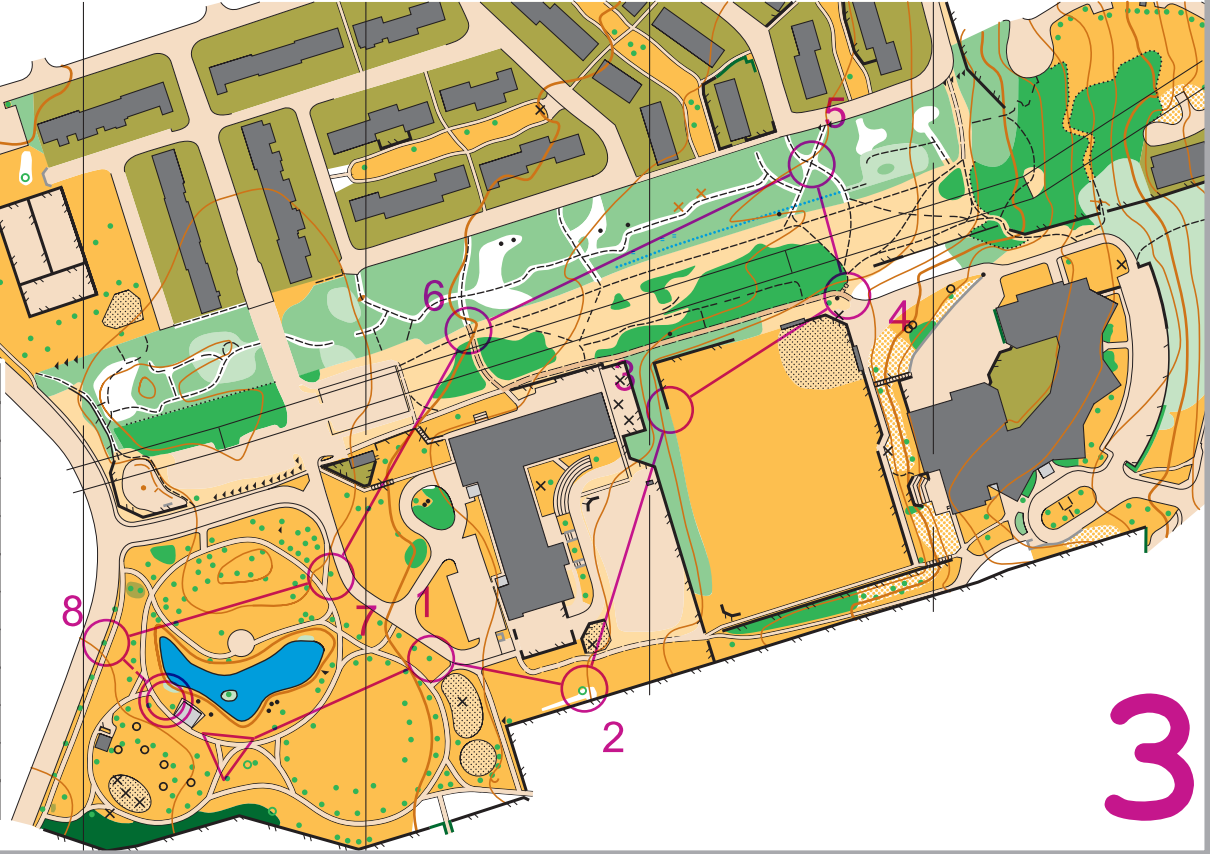


001/3
CC (10)

Citadel 2 Person Relay

Relay	1.1 km				
▷		↗	↘	×	
1	45	↗			○
2	46	↗			○
3	47	↗			○
4	55	↗	×		○
5	48	↗	×		○
6	49	↗	×		○
7	50	↗			○
8	180	↗			○

○ --- 45 m --- ▷




www.condes.net 9.4.3 Greater Vancouver Orienteering Club

CITADEL

Scale 1:4000, 2.5m contours

Copyright 2016, Greater Vancouver Orienteering Club
Fieldwork and cartography Ben Smith and Brian Ellis, 2017.
Conforms to ISSOM 2007



001/4
DD (15)

Citadel 2 Person Relay

Relay	1.2 km				
▷		↗	↘	×	
1	51	↗			○
2	33	↗			○
3	53	○			○
4	55	↗	×		○
5	54	↗			○
6	38	↗			○
7	42	↗			○
8	180	↗			○

○ --- 45 m --- ▷



www.condes.net 9.4.3 Greater Vancouver Orienteering Club