



































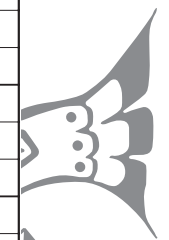
McDonald Beach

Scale 1:5000

2.5m contours 

McDonald Beach Park Sep 2016				
	Easier	2.2 km	40 m	
				Start:
1	31			SE edge of vegetation boundary
2	32			NW side of statue
3	49			N side of lone tree
4	50			S side of lone tree
5	43			Lone tree
6	42			S side of middle lone tree
7	37			SW side of middle lone tree
8	39			NE end of path

9	40			W end of fence
10	41			NE end of fence
11	35			W side of lone tree
12	34			Between hills
13	44			NE end of path
14	45			Lone tree
15	46			Reentrant and open land
16	47			Lone tree
17	48			SW end of paved area
		100 m		Navigate 100 m to finish



VOC

whyjustrun.ca

