




















































1:7,500
Contours 5m



Safety Bearing
 North Near Start or Finish
 To Road and Uphill

- Contour, Form-line 
- Hill, Knoll 
- Depression, Cup depression 
- Pit, Water pit 
- Dry Ditch 
- Earth Bank 
- Impassable Cliff 
- Passable Cliff 
- Boulder, Big Boulder 
- Impassable water 
- Crossable Watercourse 
- Intermittent Watercourse 
- Narrow Marsh 
- Indistinct Marsh 
- Marsh 
- Uncrossable Marsh 
- Open Land 
- Rough Open Land 
- Scattered trees 
- Undergrowth, difficult to run 
- Forest, Good running 
- Forest, Slow running 
- Forest, Difficult to run 
- Forest, Very Difficult to run 
- Distinct Vegetation Boundary 
- Vehicle Track 
- Footpath 
- Small footpath 
- Less distinct small path 
- Passable Fence 
- Impassable Fence 
- Large tower 
- Man-made Object 

Sumas July 10, 2016			
C5-W55, M65		3.7 km	130 m
			
1	54		
2	45		
3	44		
4	31		

5	46			
6	54			
7	59			
8	35			
9	36			
10	49			
11	33			

12	44			
13	43			
14	31			
15	51			
16	40			

 60 m 