

# Cleveland Dam

© Copyright 2008, Greater Vancouver Orienteering Club

## Scale: 1:5 000

## Contours: 2.5 m

Conforms to International Standards for Sprint Orienteering Maps (ISSOM/2007)





































































Fieldwork and digitizing: Magnus Johansson, 2009  
Produced by: Greater Vancouver Orienteering Club

### Local Symbols:

-  Picnic table, large sign post or other man-made object
-  Large fallen tree trunk
-  Large root stock



Greater Vancouver Orienteering Club  
www.orienteeingbc.ca/gvo

Sept WET		2.9 km	
Harder			
			
1 31			
2 32			
3 33			
4 34			
5 35			
6 36			
7 37			
8 38			
9 39			
10 48			
11 40			
12 41			
13 42			
14 43			
15 44			
16 49			
17 45			
18 50			
19 46			
20 47			
			
		40 m	

